
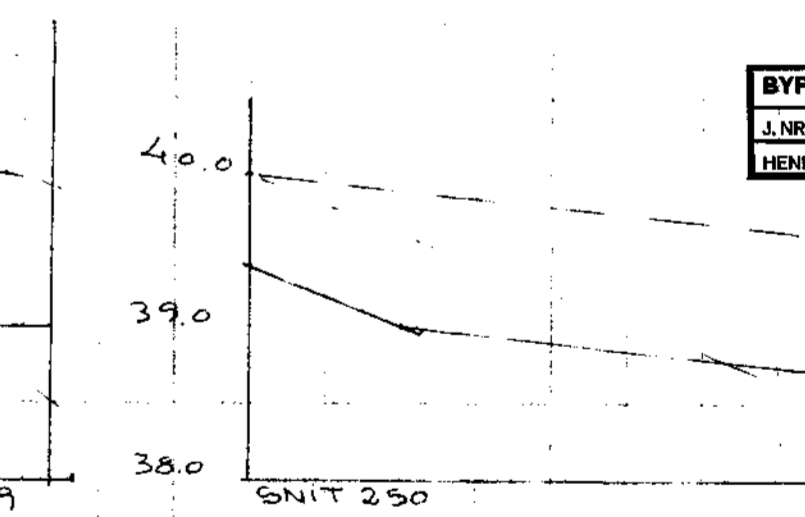
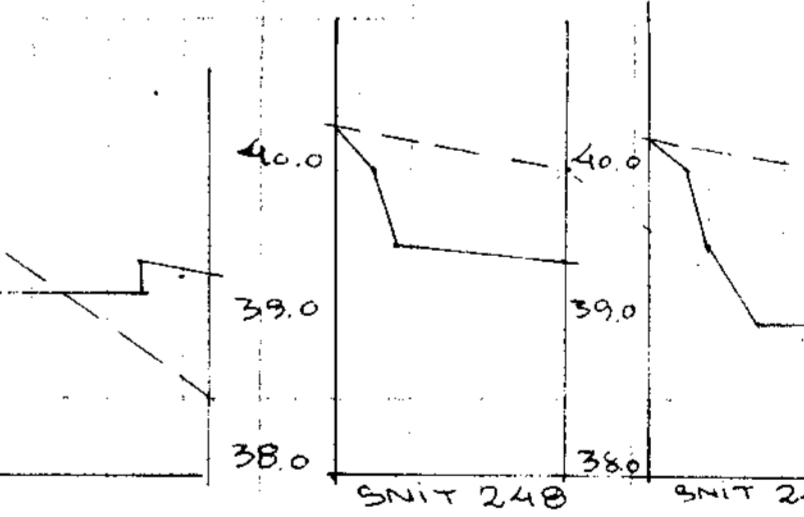
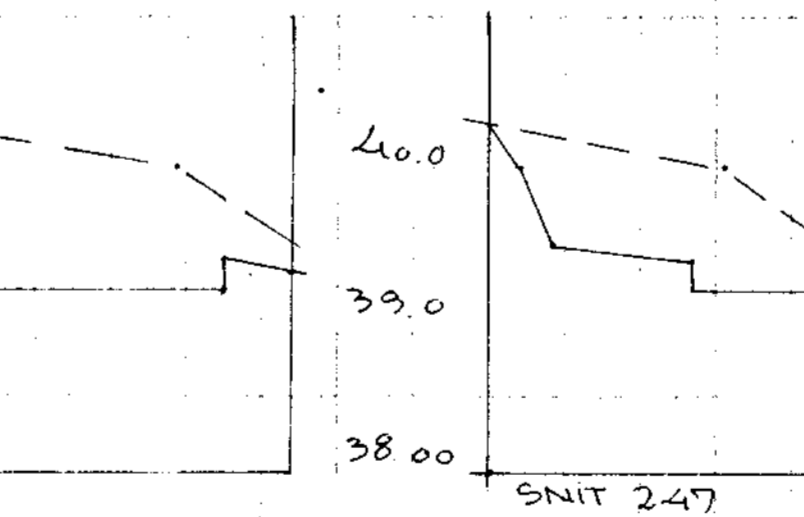
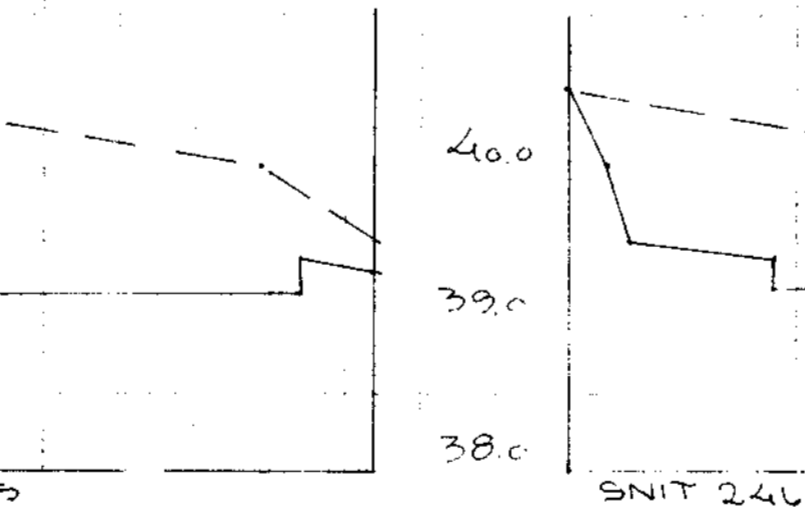
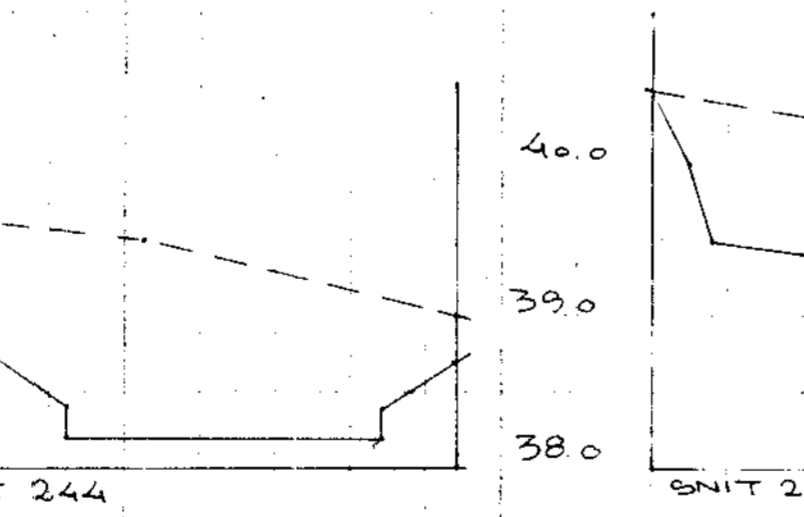
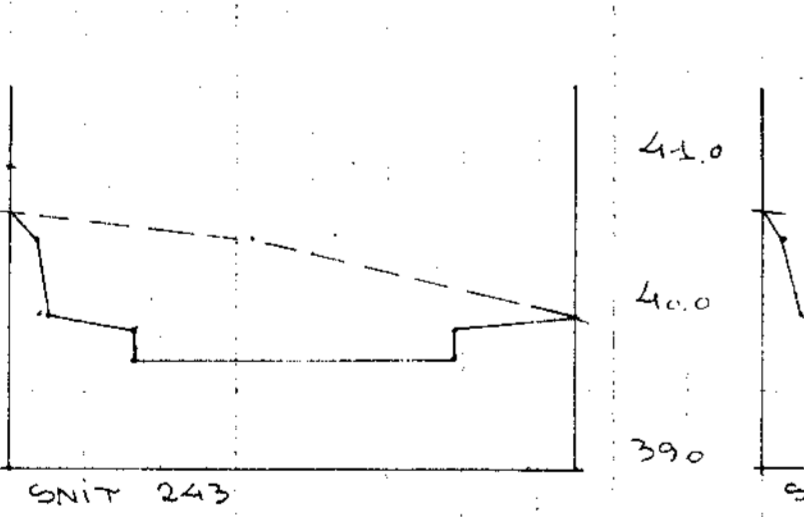
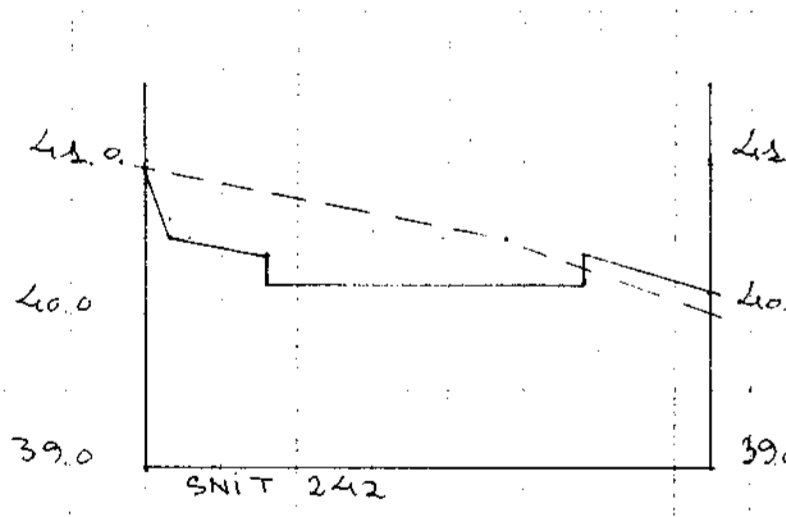
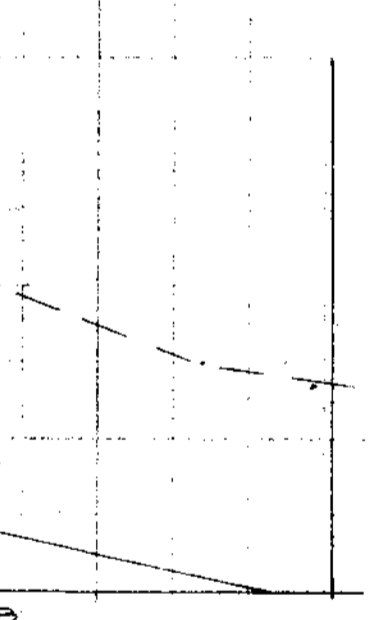
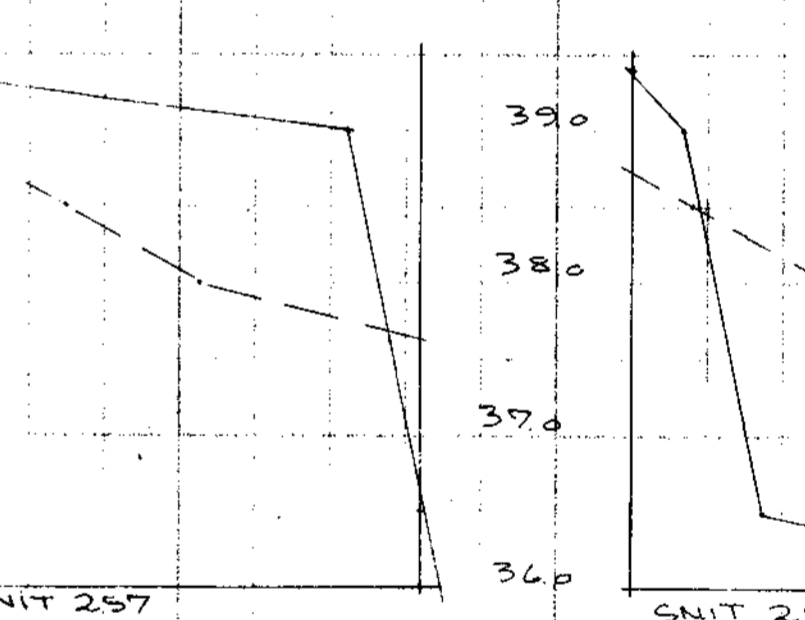
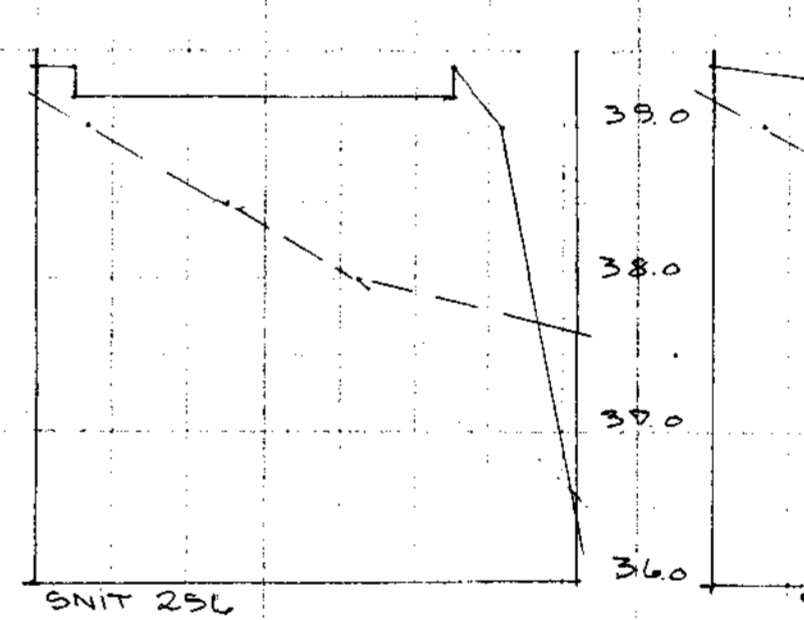
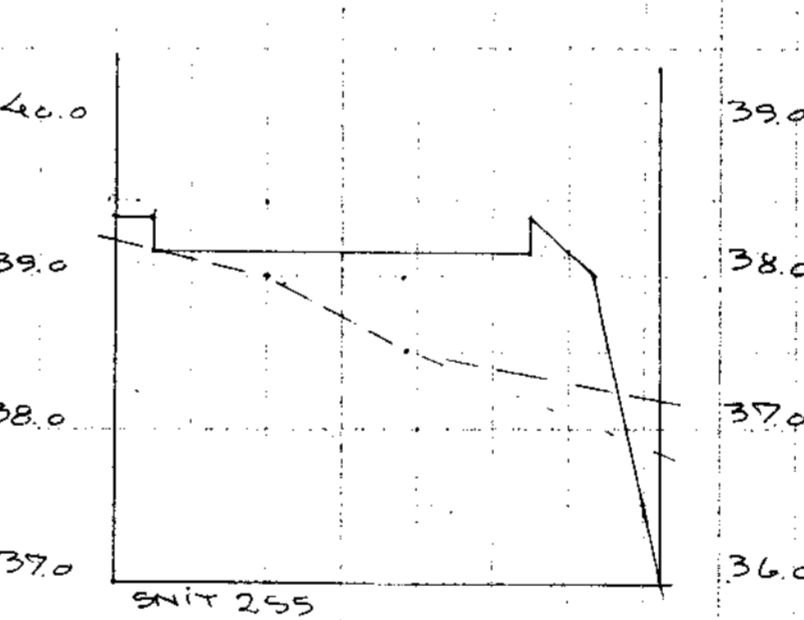
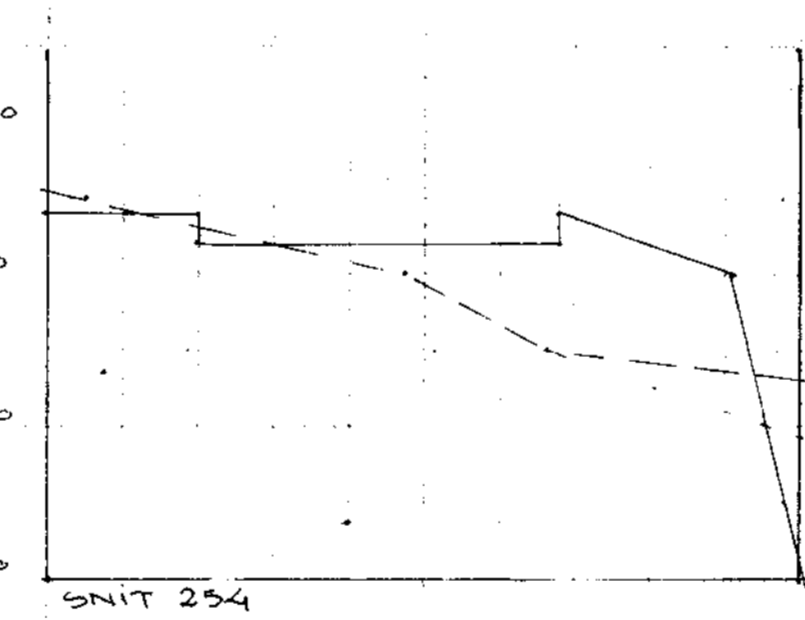
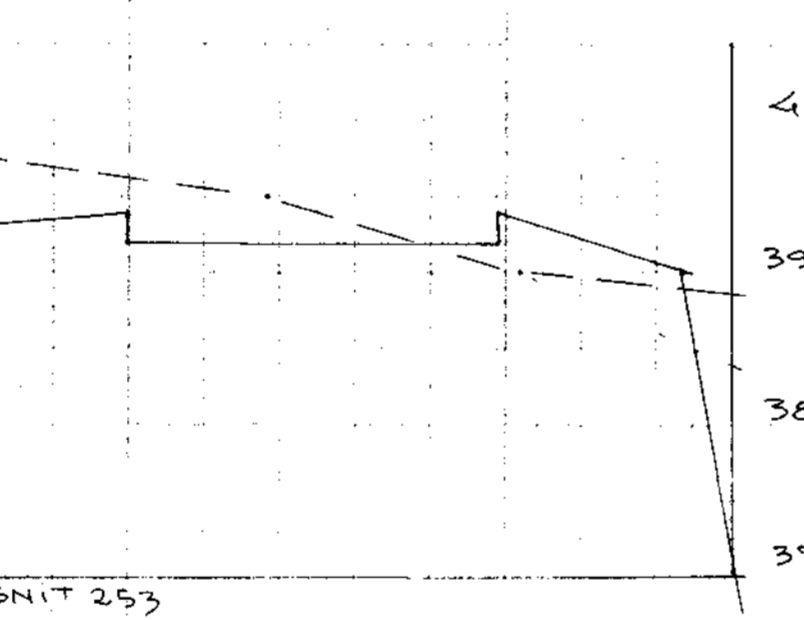
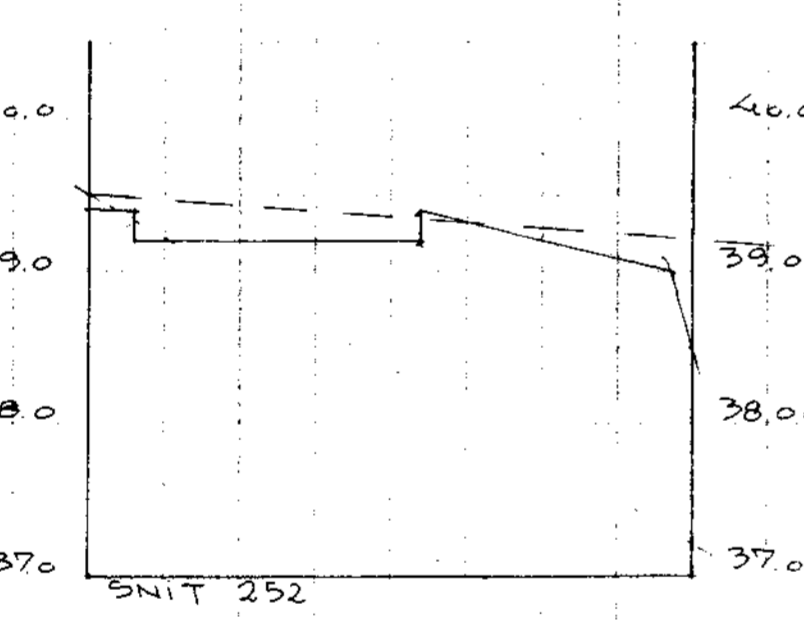
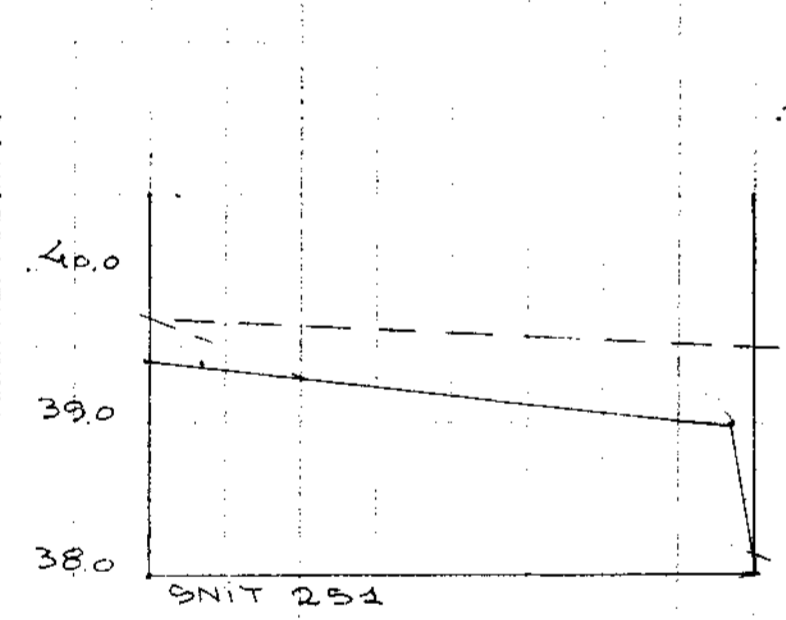
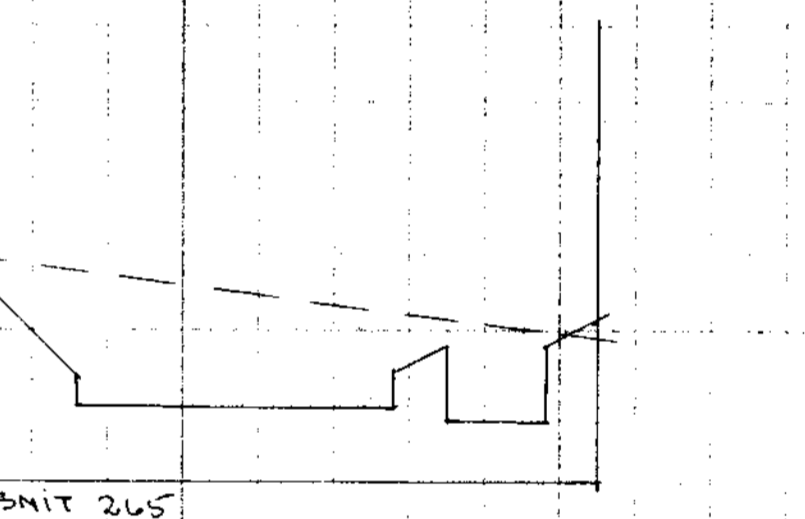
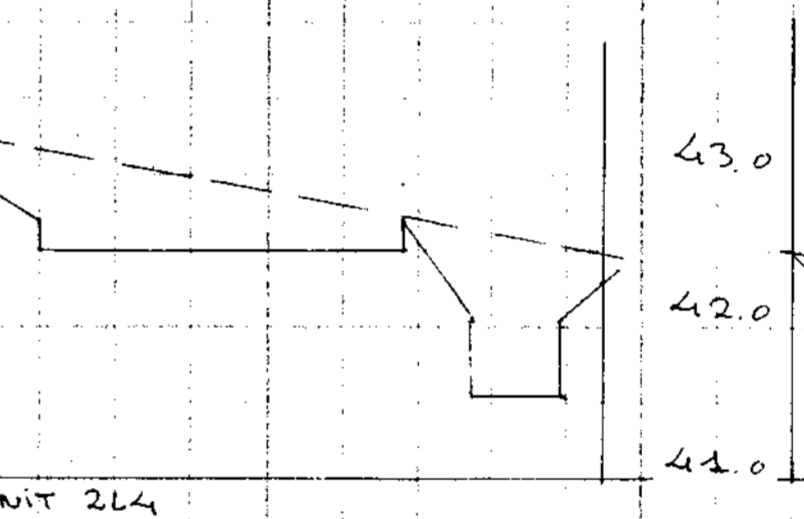
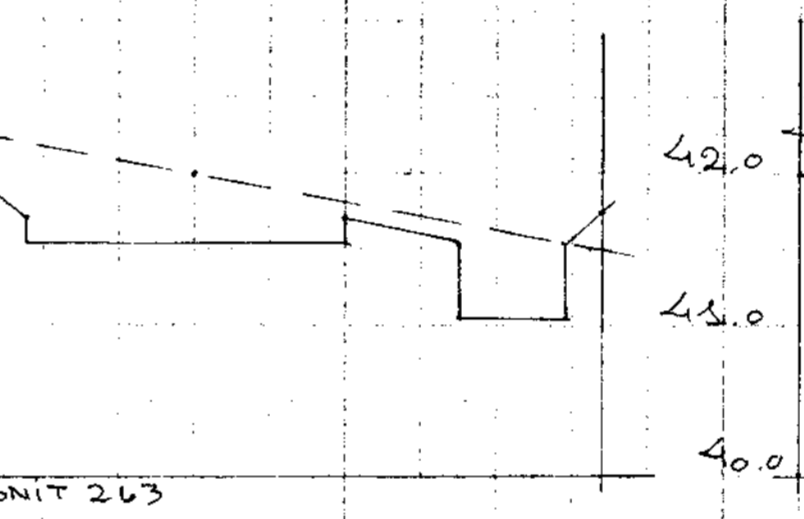
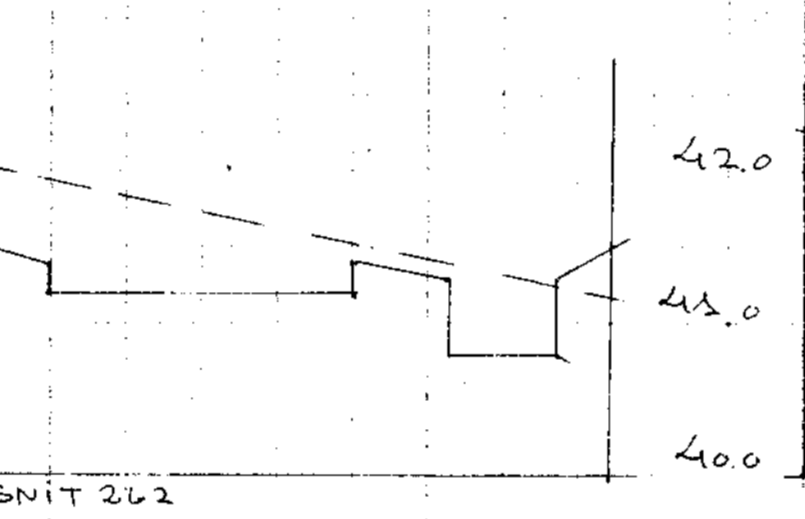
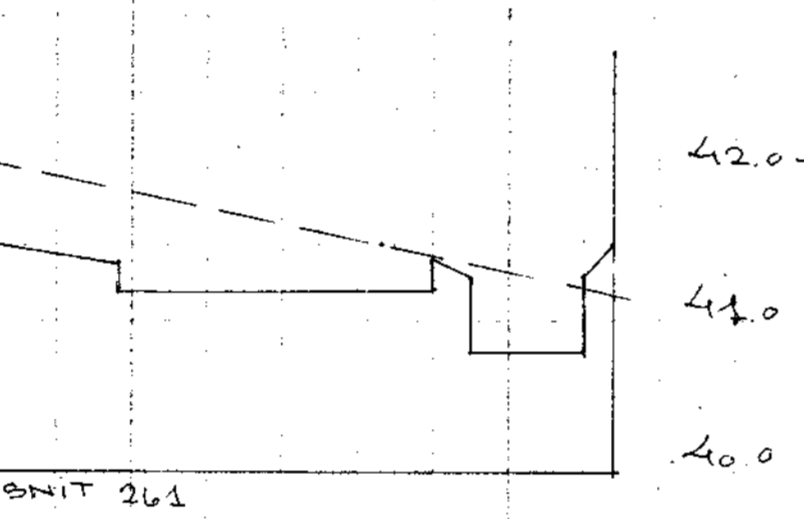
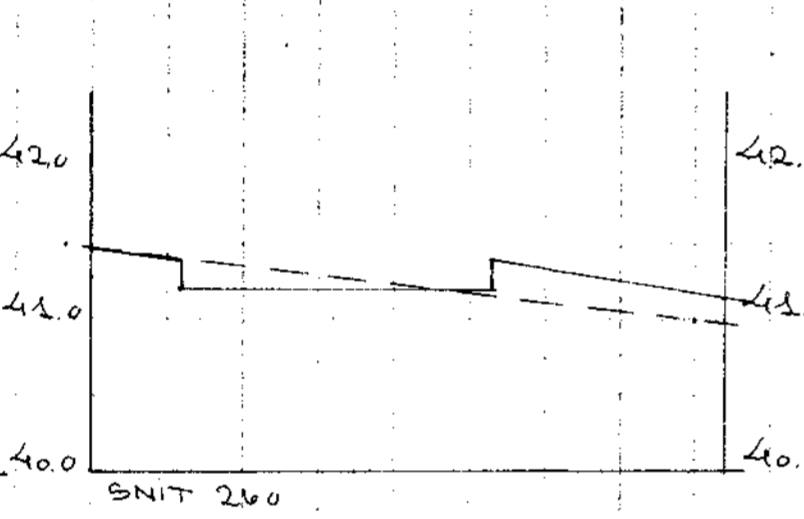
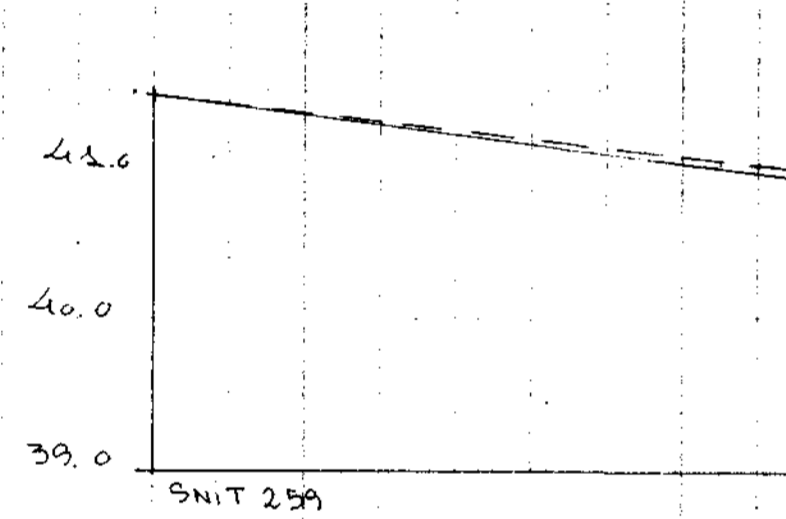
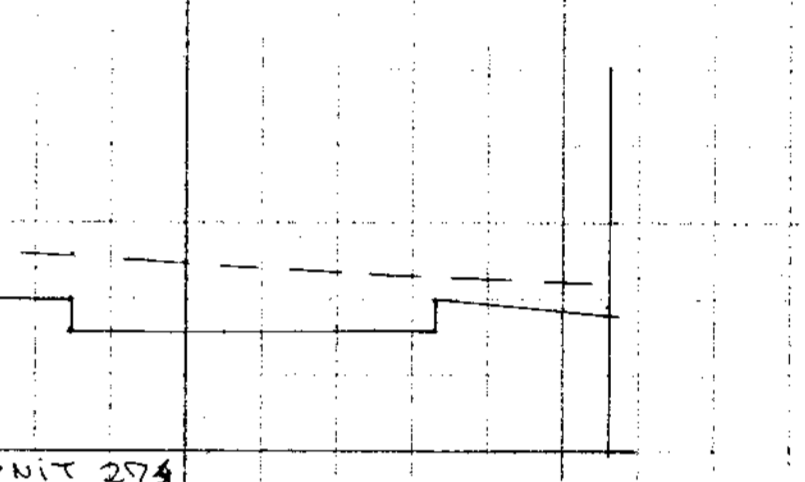
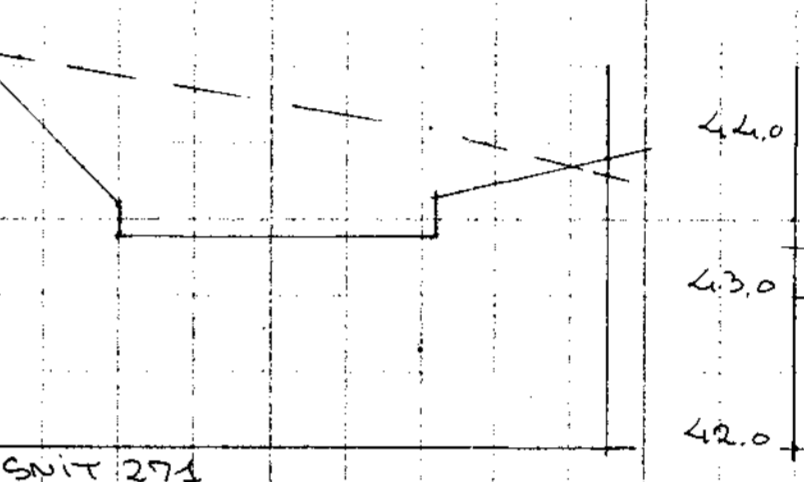
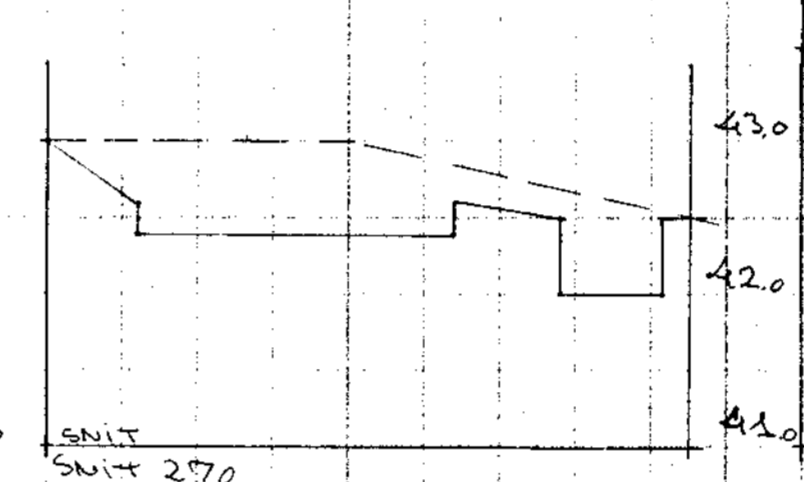
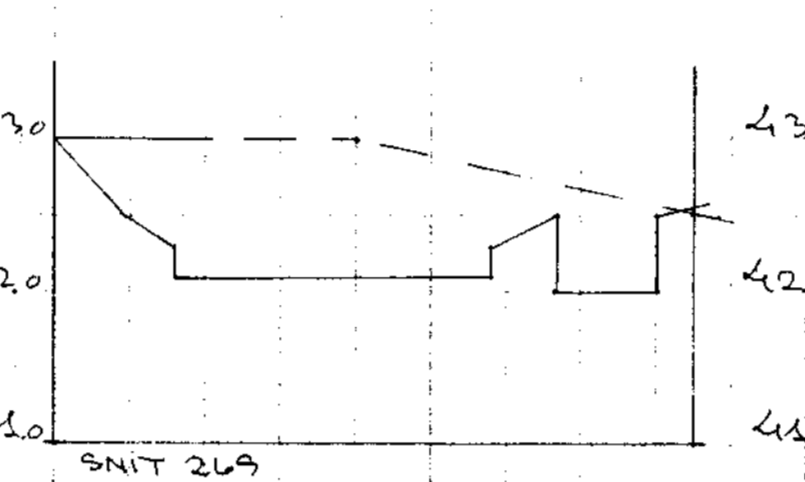
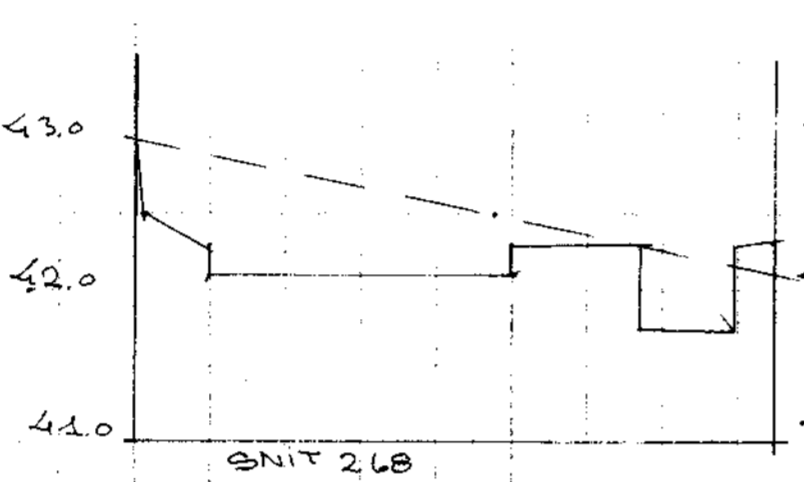
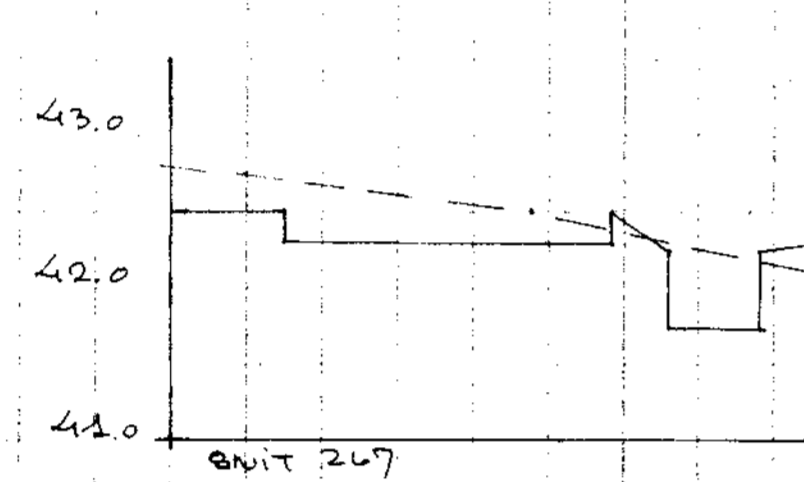
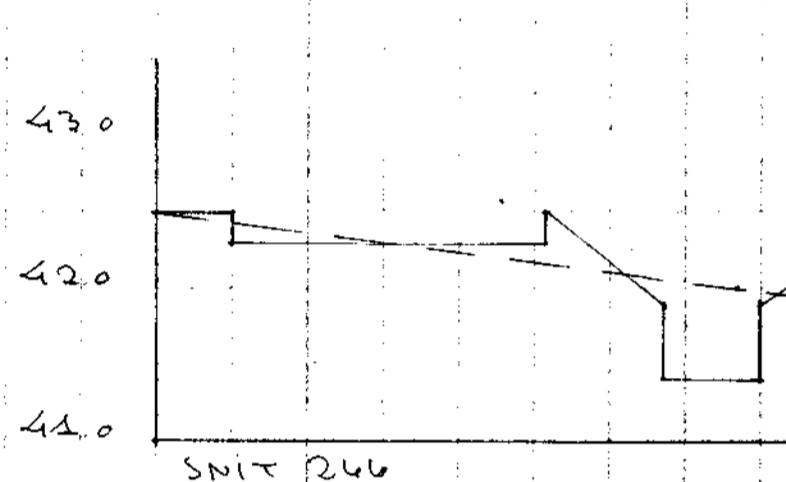
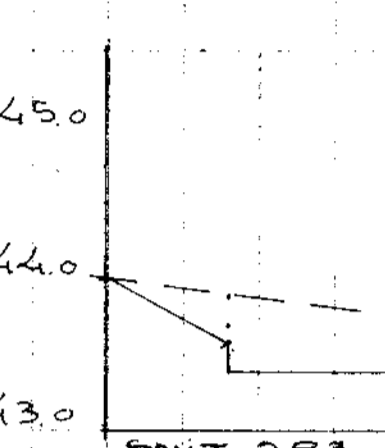
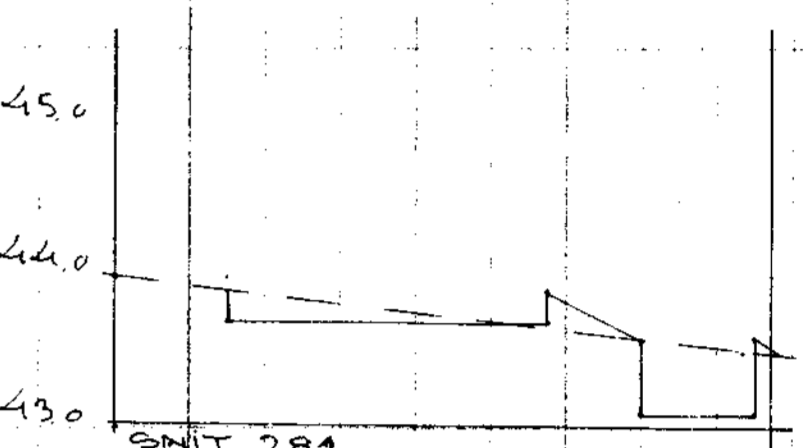
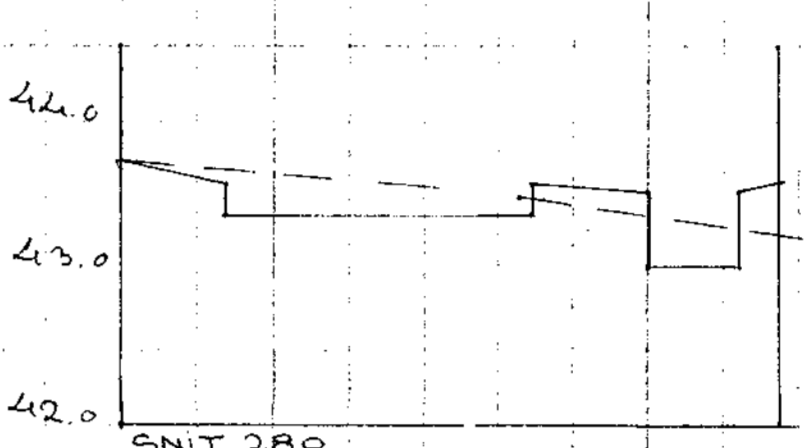

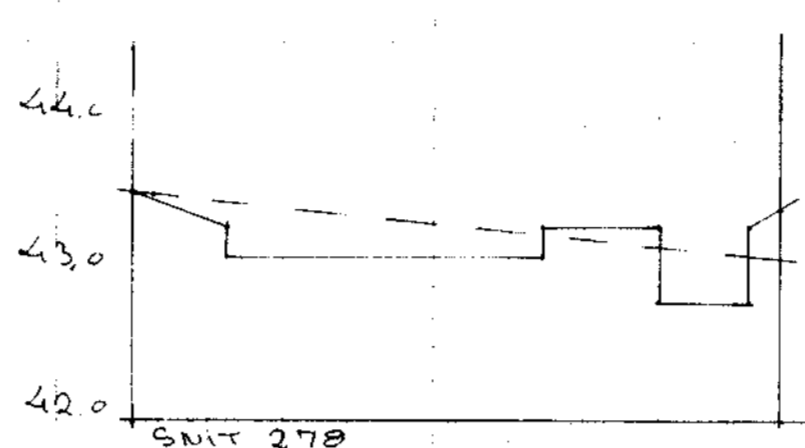

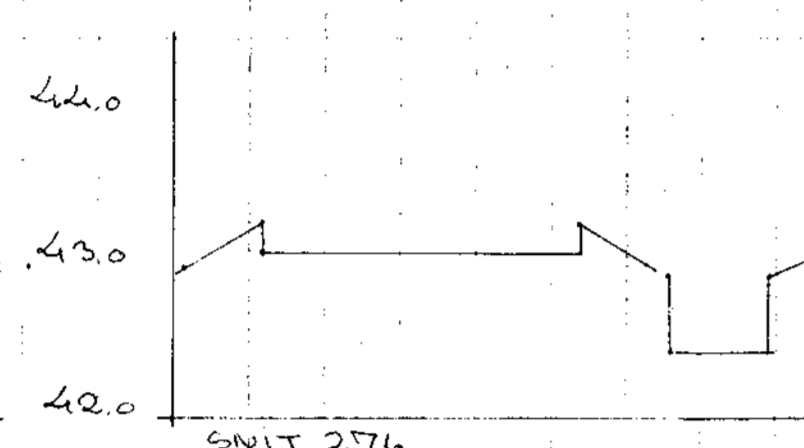
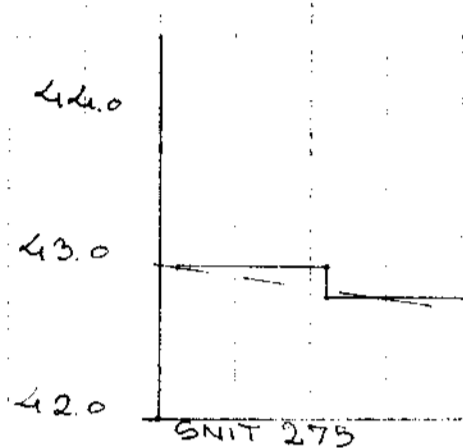
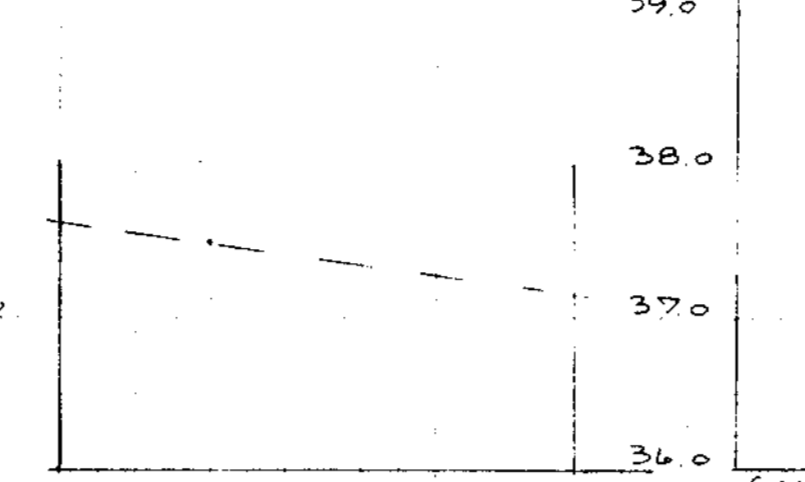
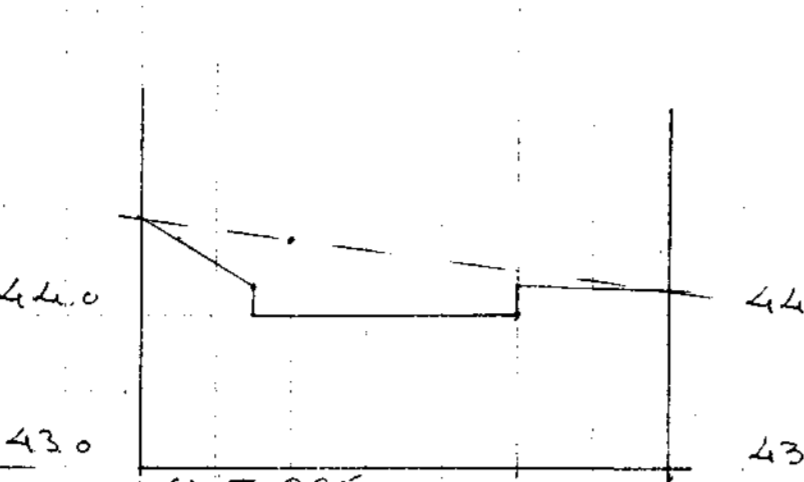
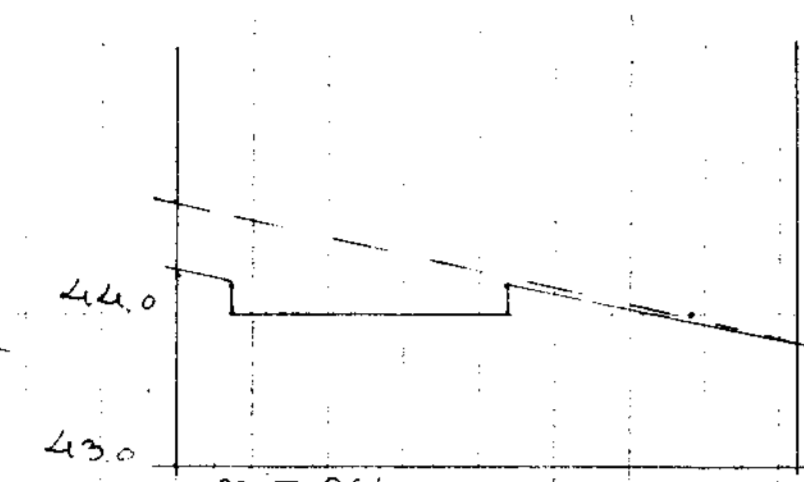
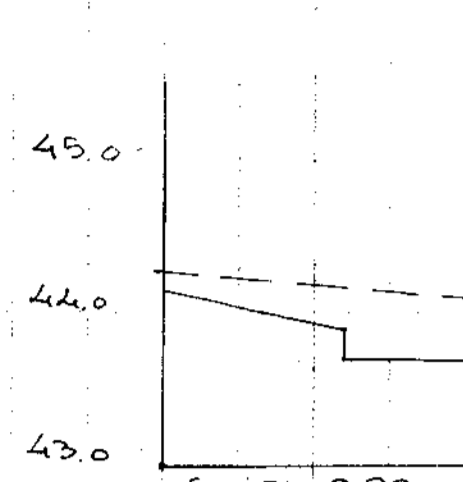
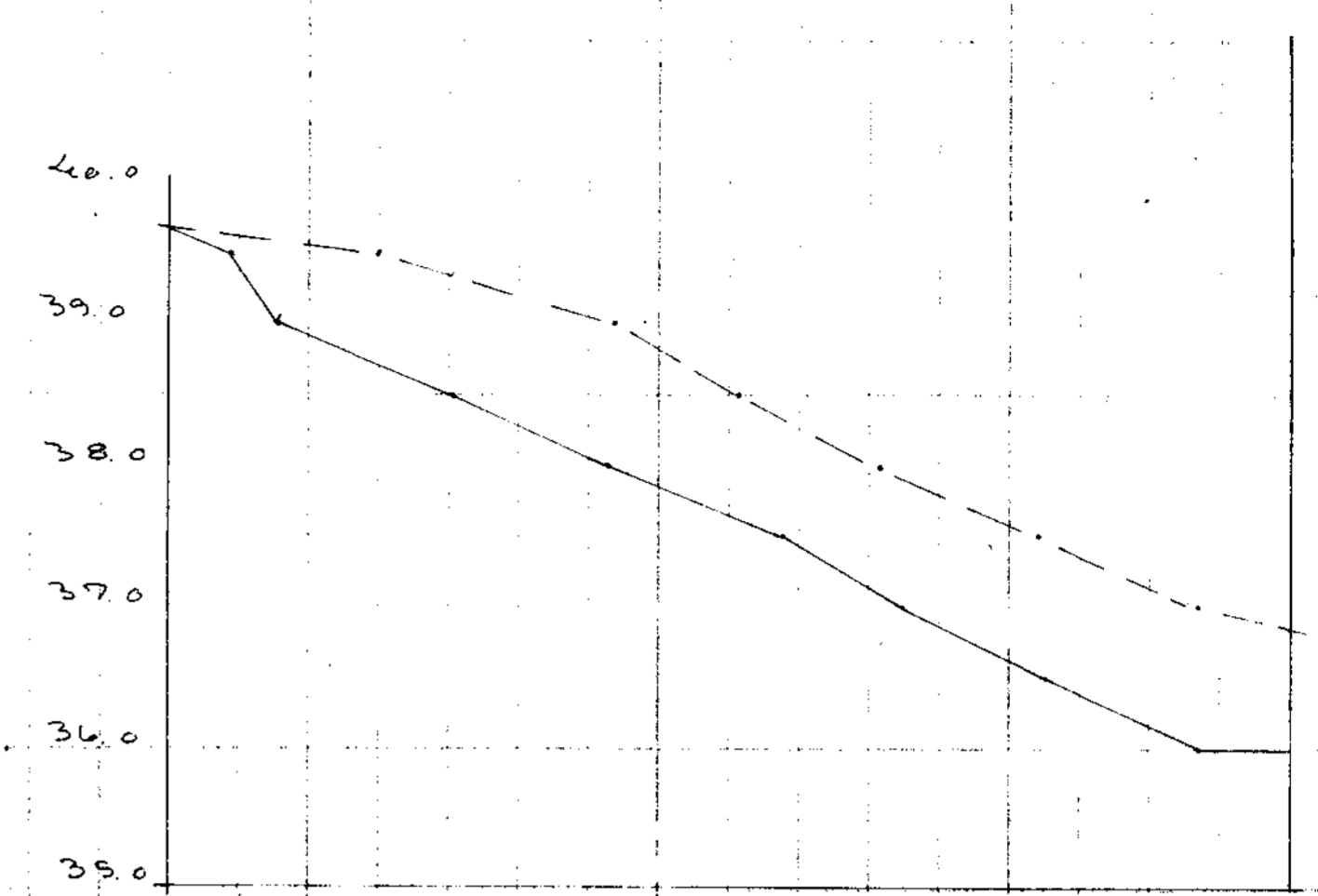
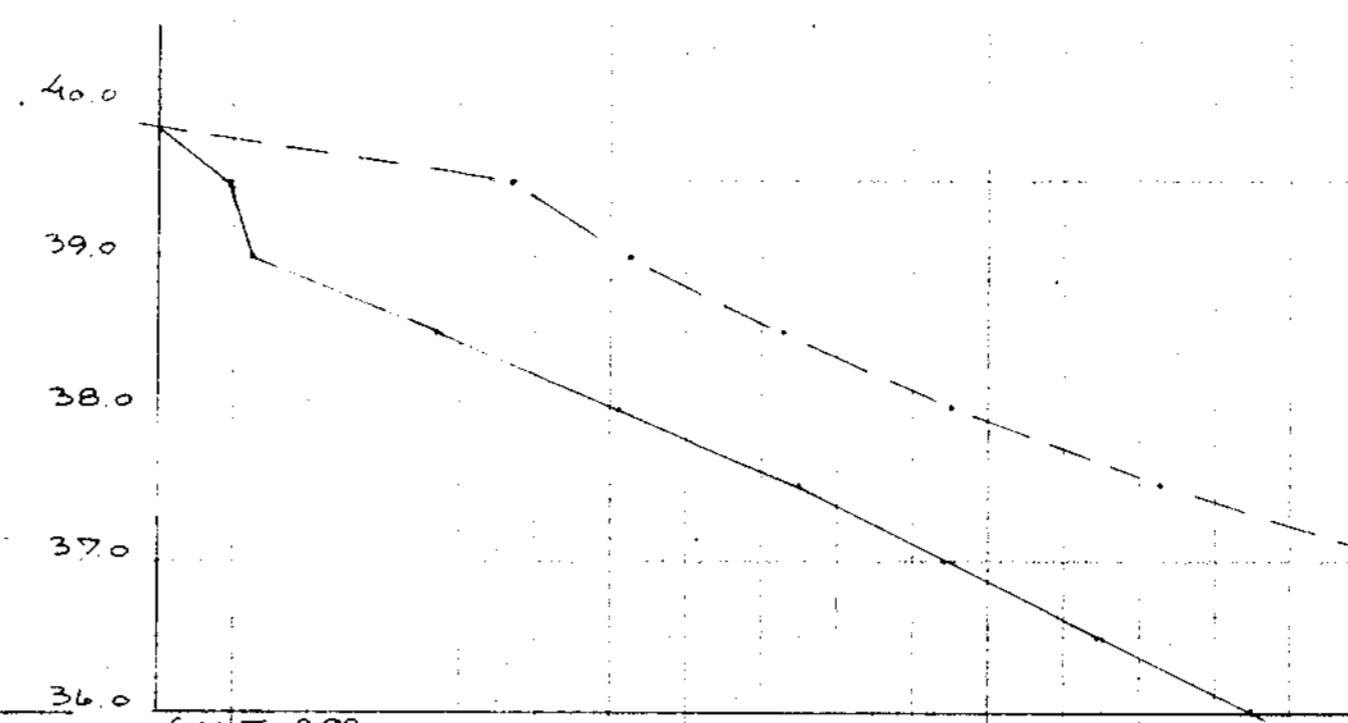
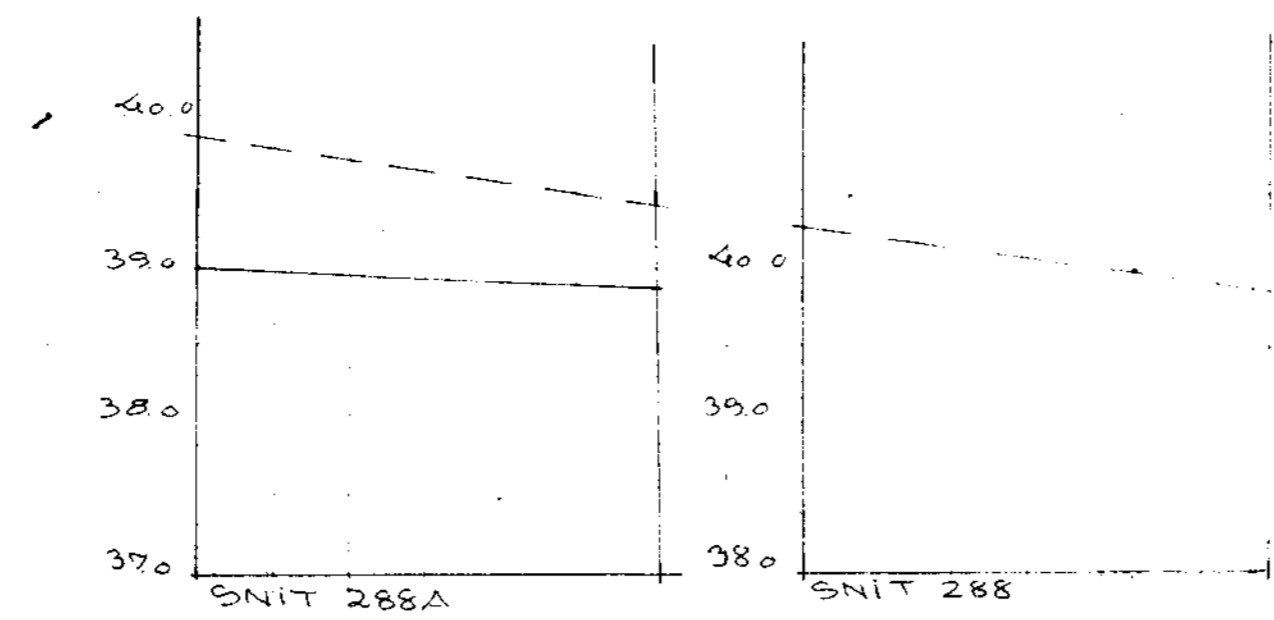
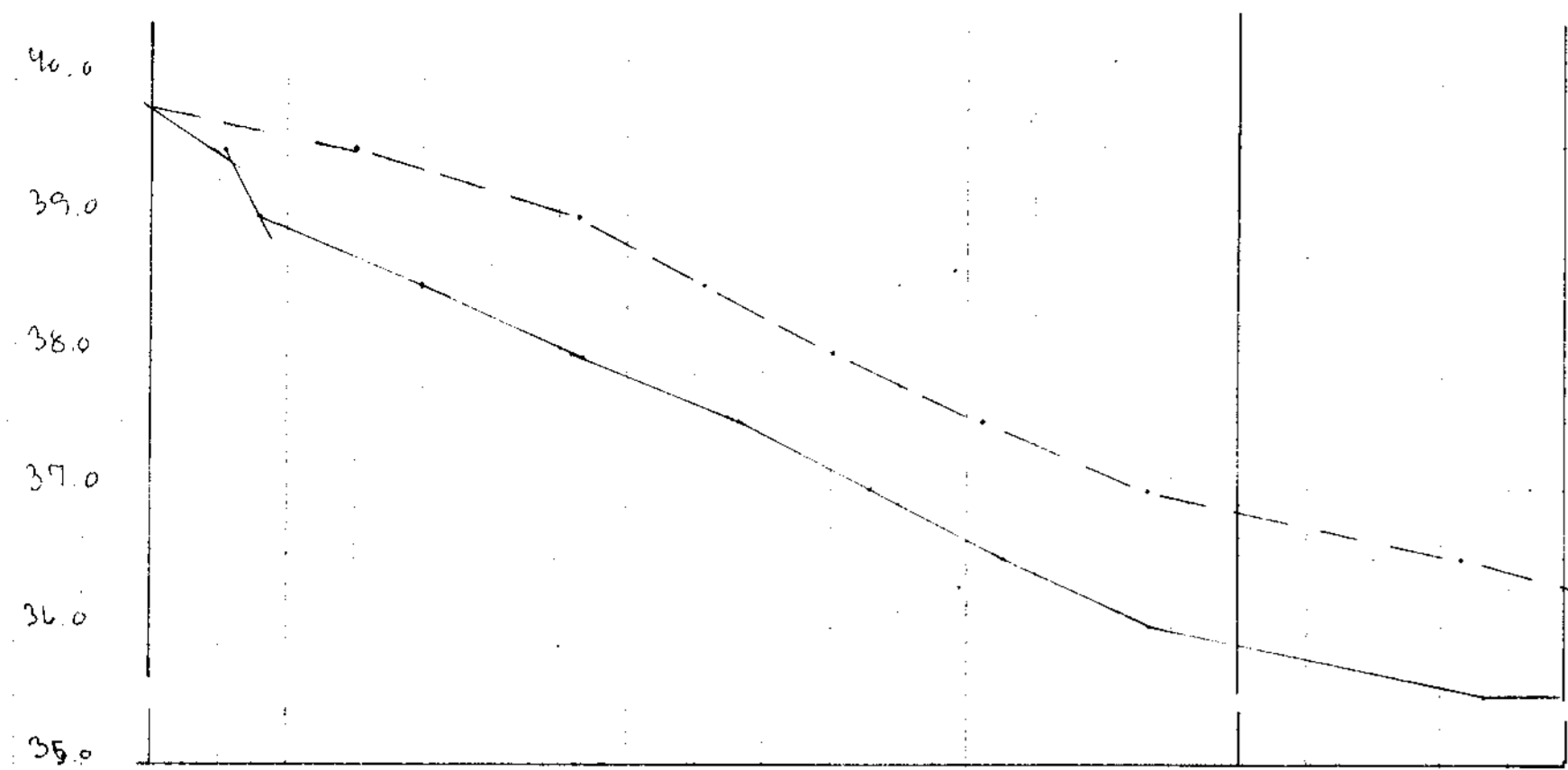


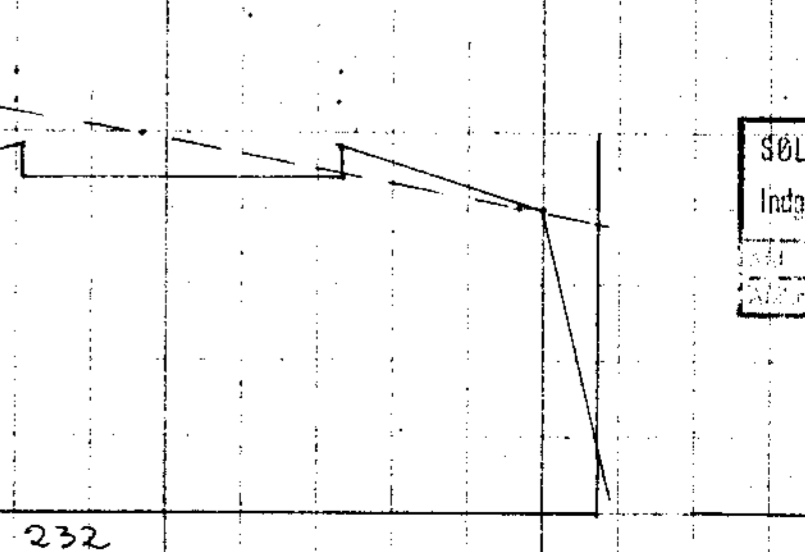
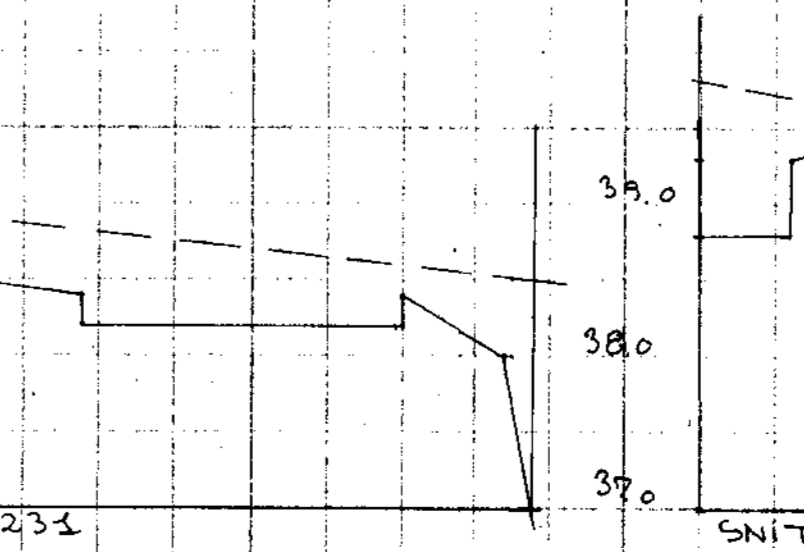
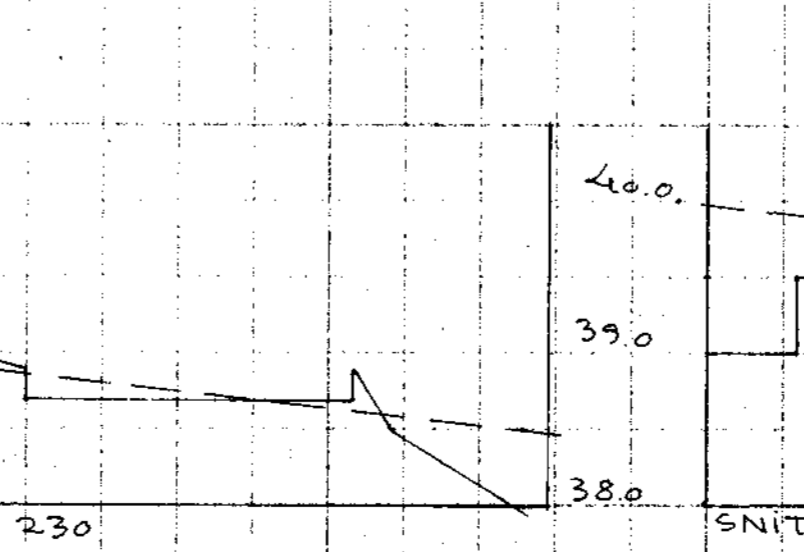
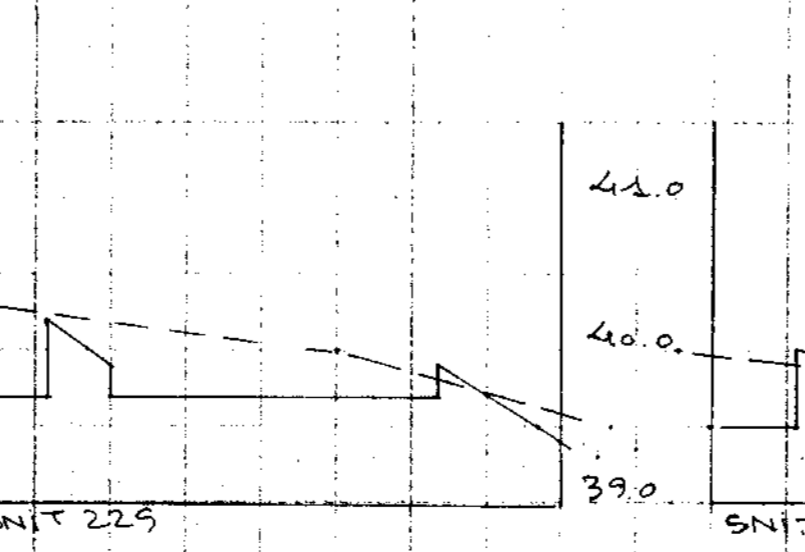
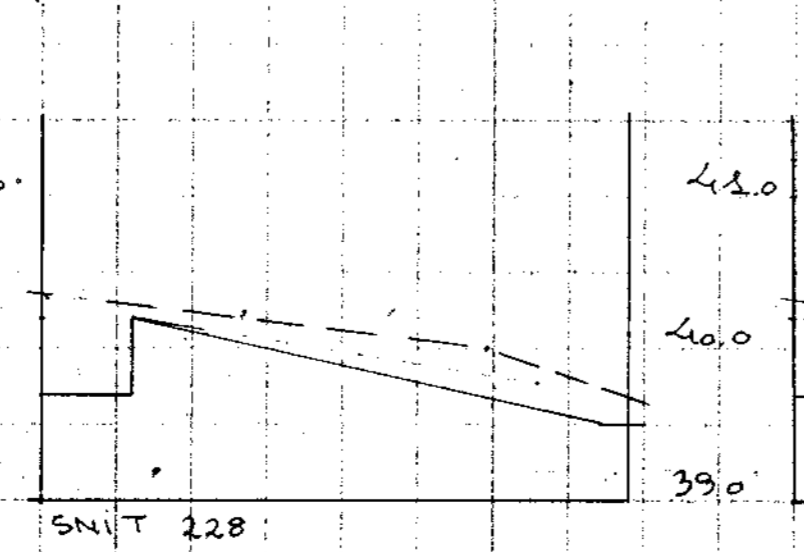
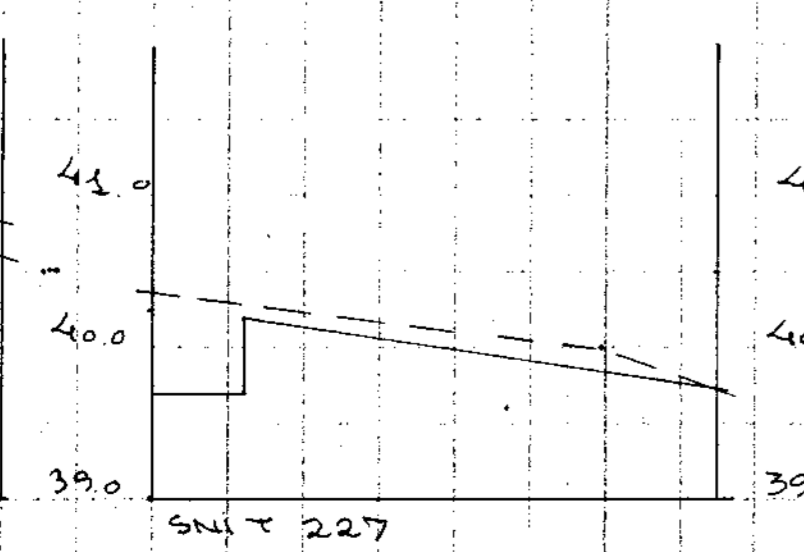
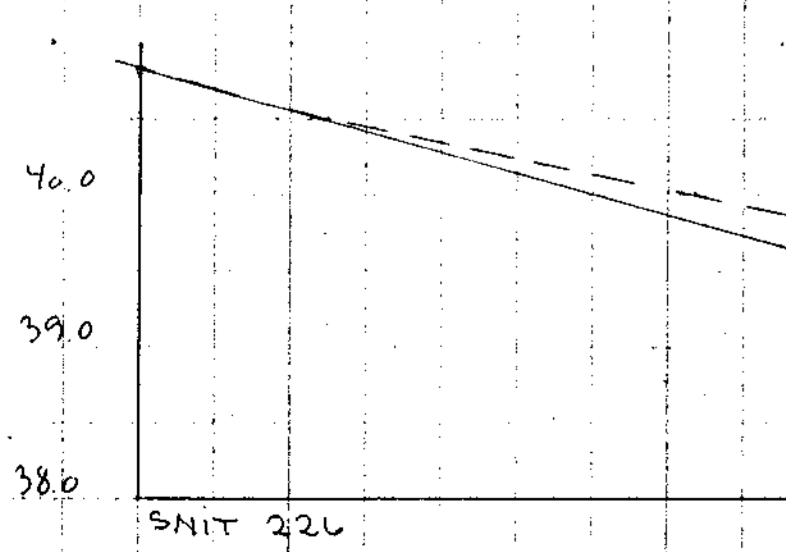

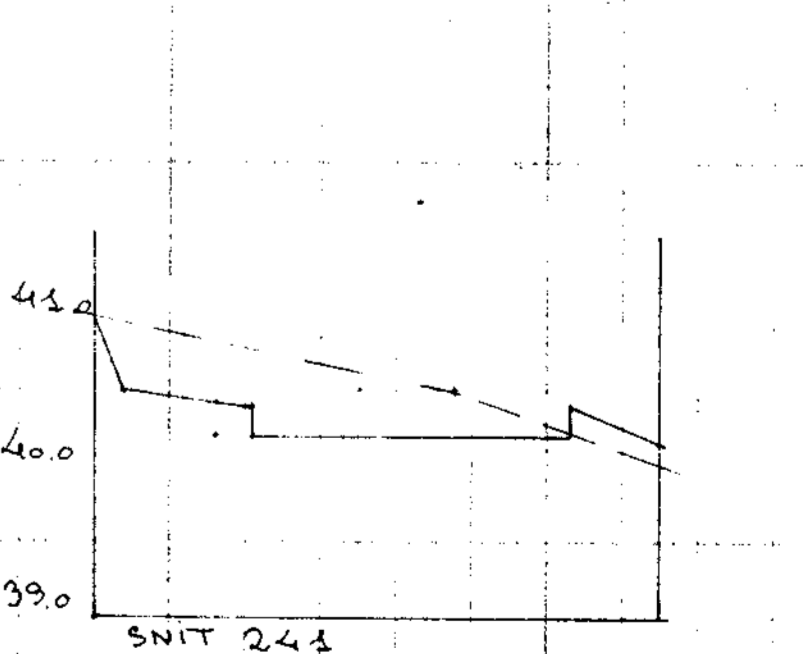
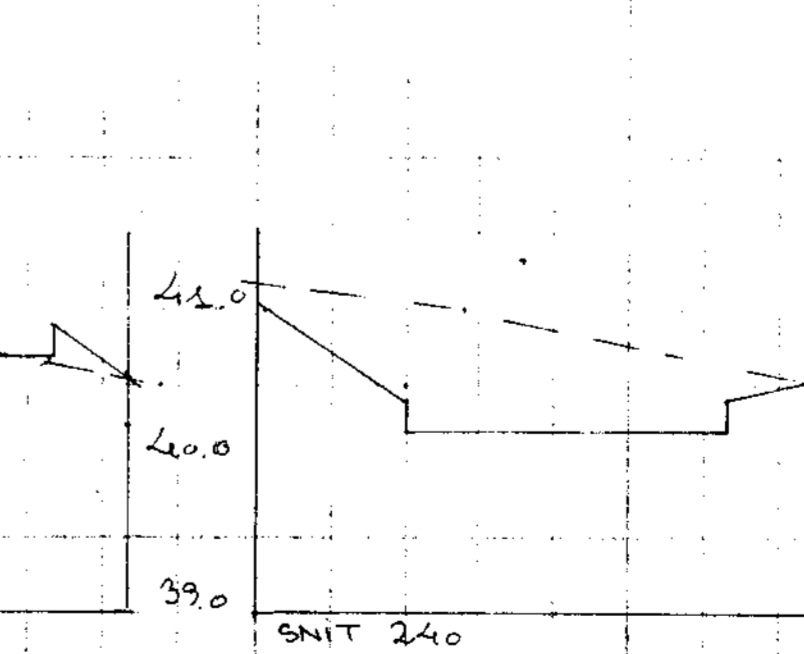
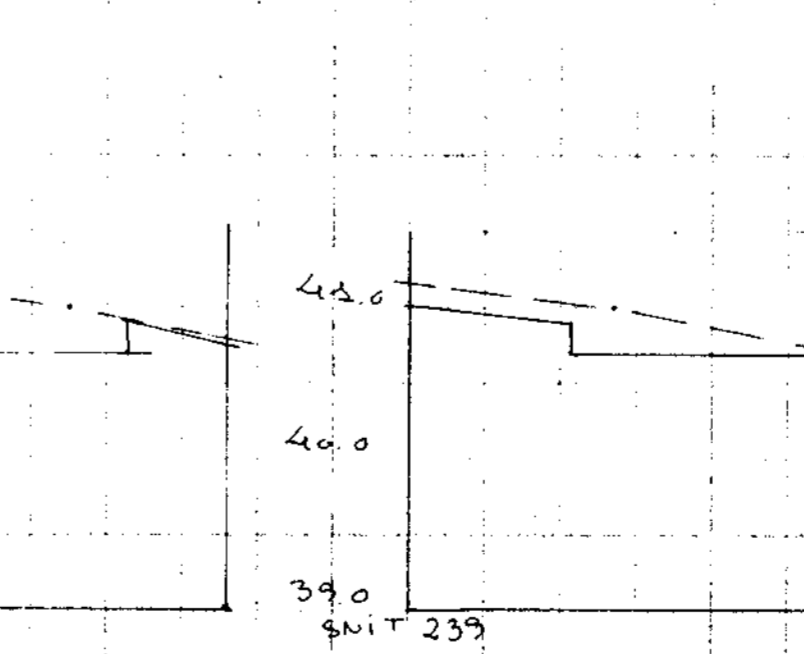
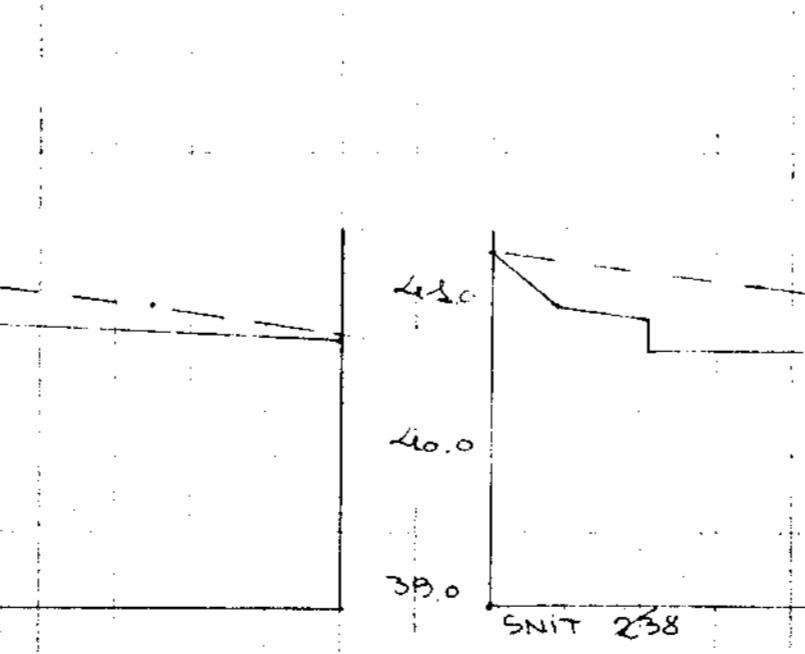
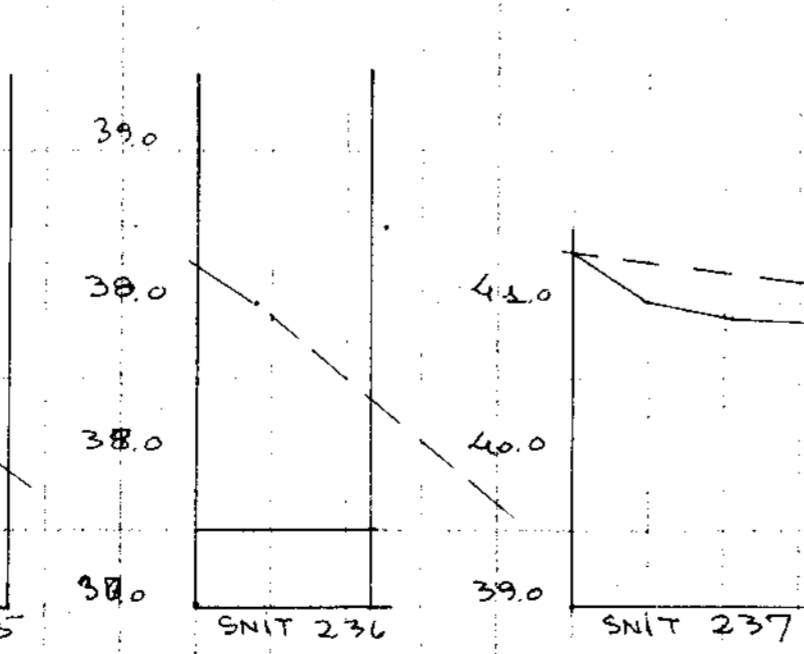
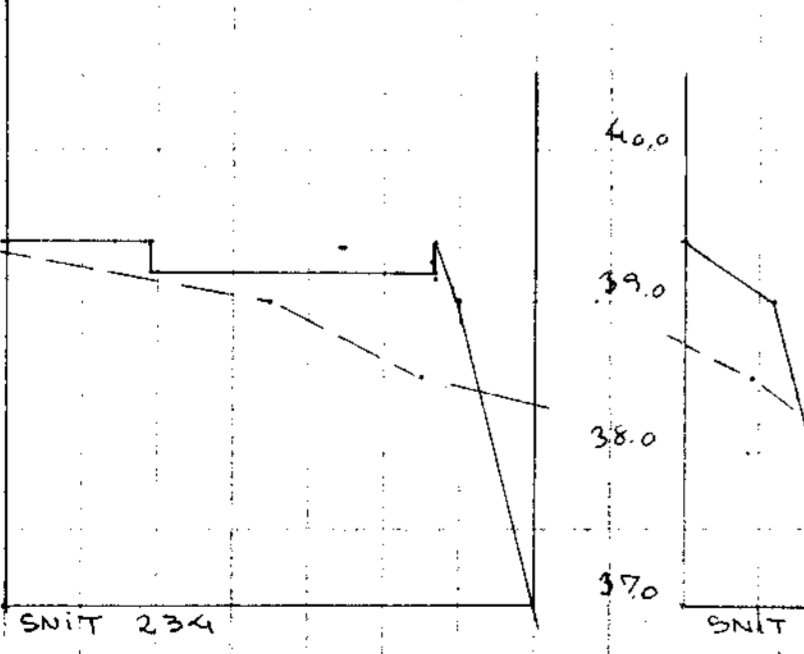
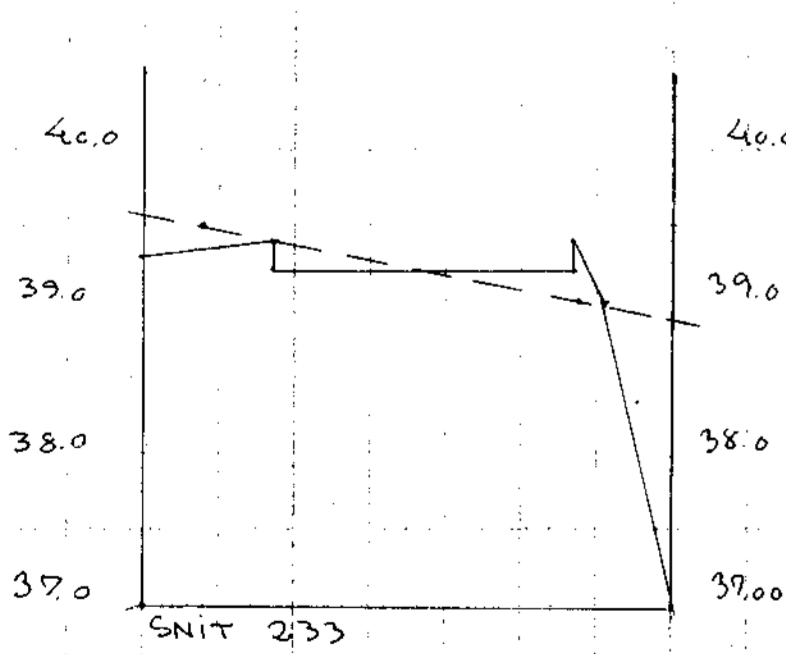
BYPLANLAGEN
 LUS 211878
 BLAG NR 18
 HØJTE ILSKØVLEGE AF

SØLL KOMM. TEKN. FORV.
 Dato: 29. DEC. 1969

EYWIN LANGKILDE HAVNARTITELRY M.D. N. 1453 PEDERS STRAÐE 30 · 1453 KØBENHAVN K · BY 1300 1220
 HØJTE ANLØG 223
 JOHANNES GUNNA VEJ 13
 BIKUBENS BØLIGFOND
 MÅL: 1:50
 TEGN: 2312 69
 TRAKT: 12 50
 MATR. NR. 32 MTL AF HØJTE BY 12 50 4206 08 F

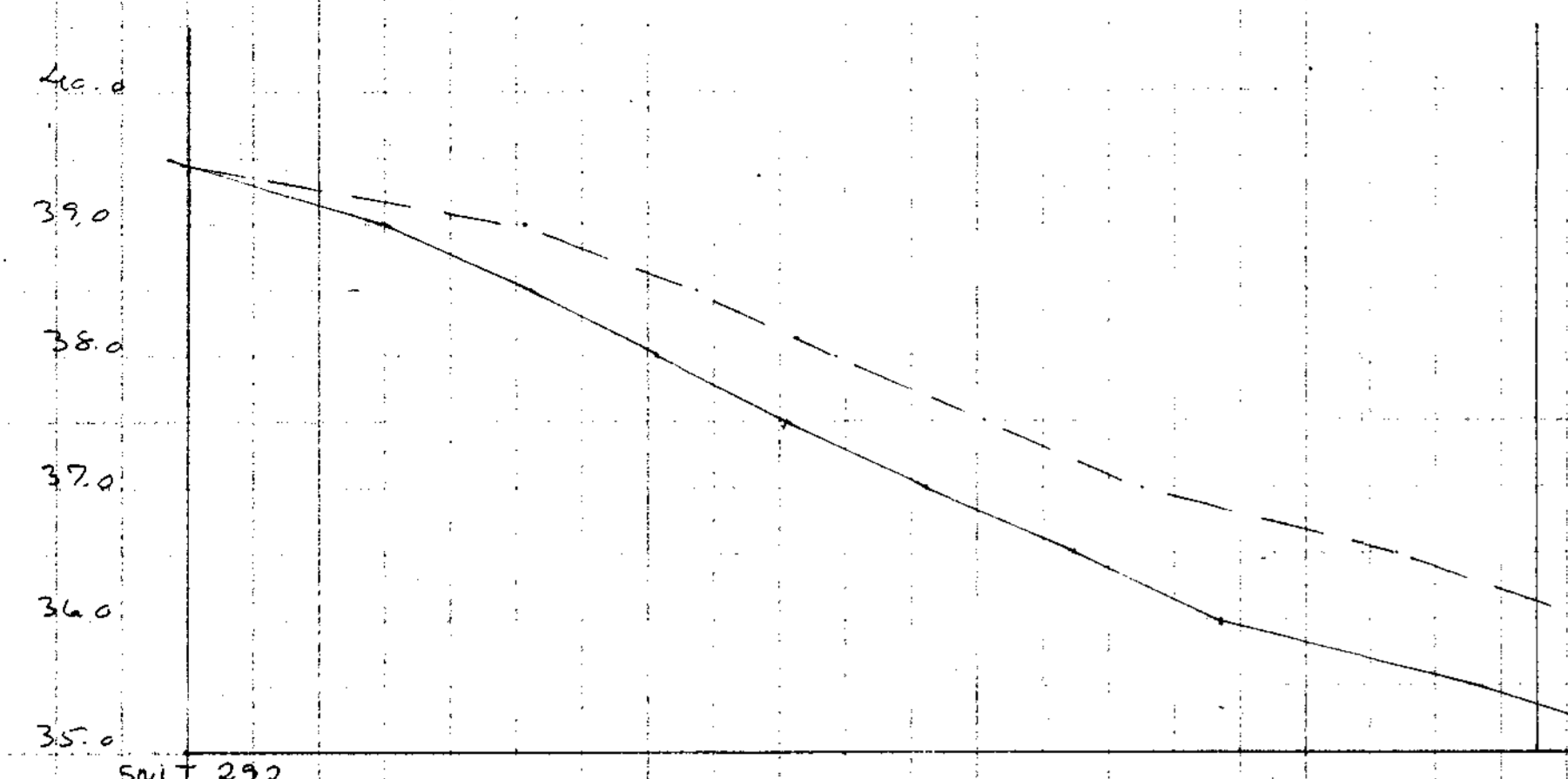


BYPLANSAGEN
 LIDT 2/162/19
 HENTET FØR
 19

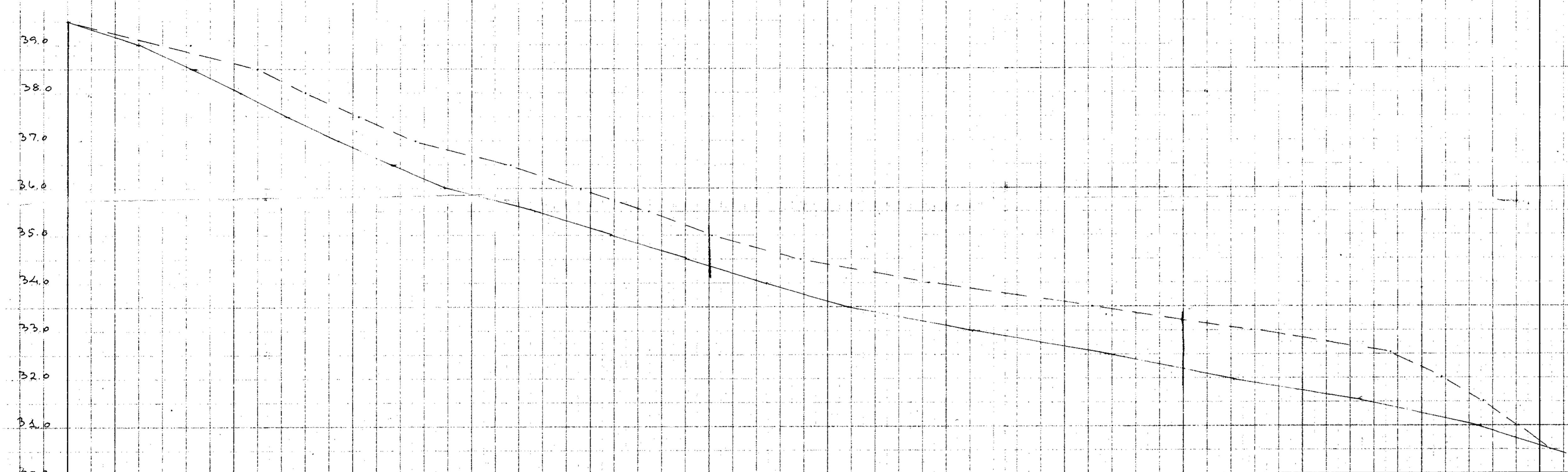


SOLL. ROSEN TEKN. FORV.
 Indt. 29 DEC 1989

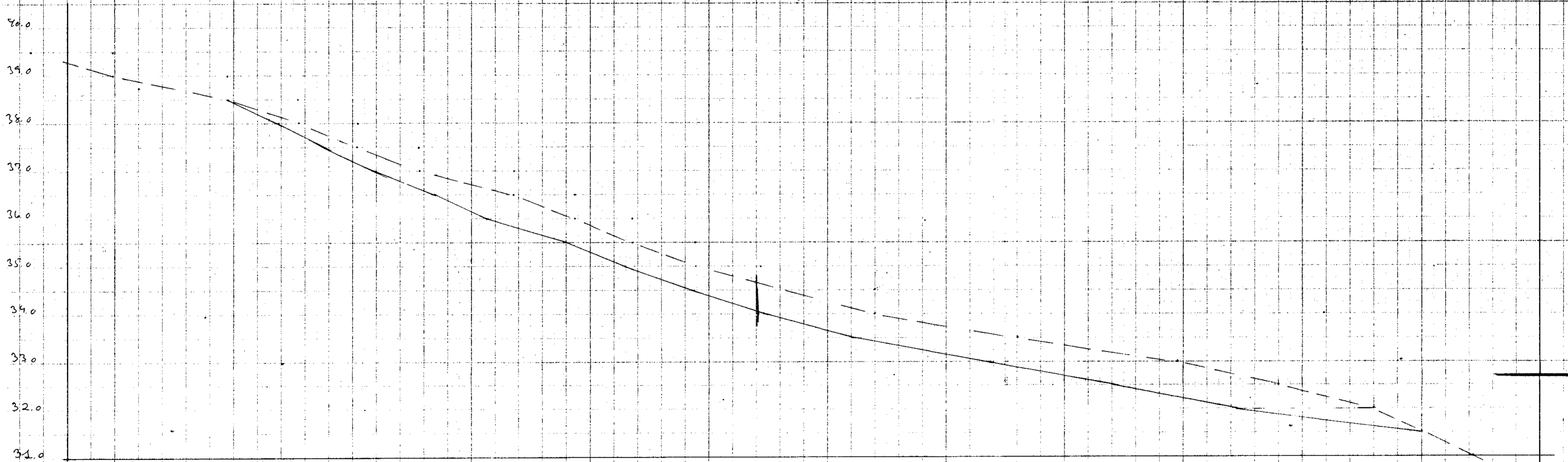
EYWIN LANGKILDE HAVNEMARKET M. O. H. SGT. PEDER STRØMME 20. 1458 HØRSHAVN N. BY 1300-2200			
MOLTE AULSGÅRD	JORDMÆLING	VEJ 241	1.00
DIKUBENS BOLLGÅRD	19.12.89	1.50	1.00
MATE. NR. 3 A.M.T. AF MOLTE BY	1.50	1.500	4200
			08 F



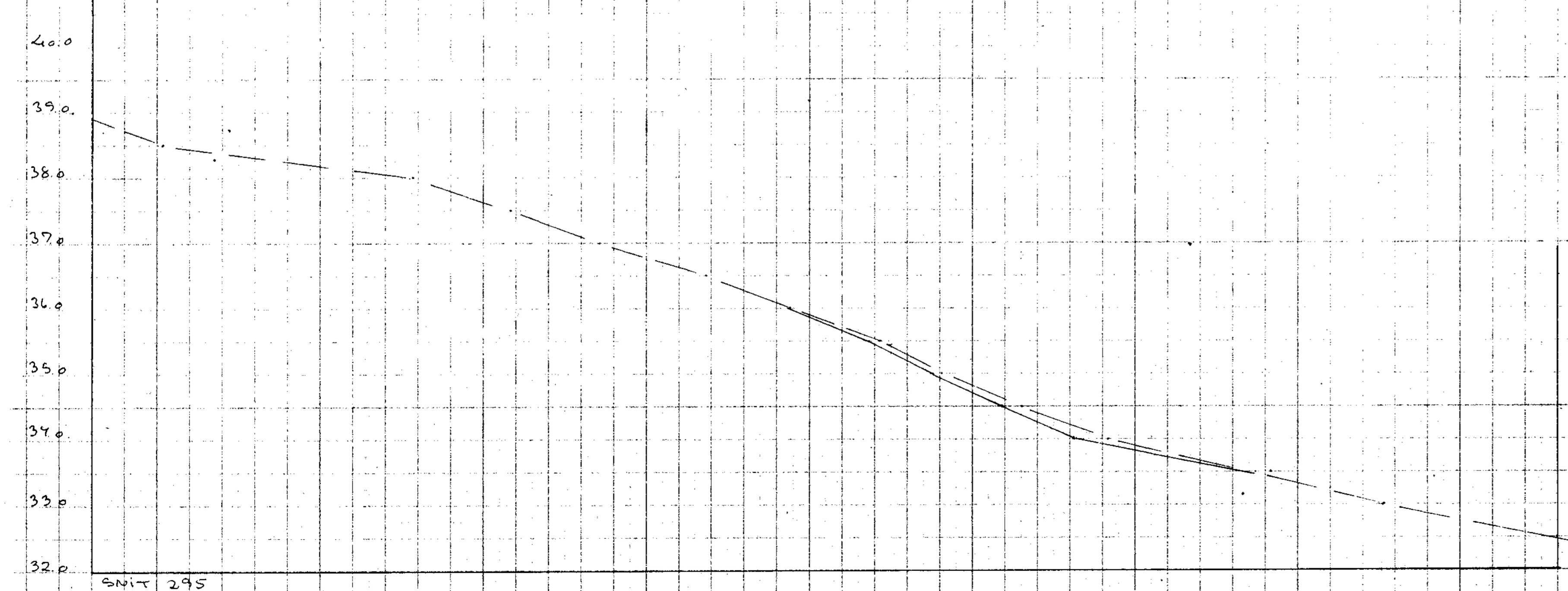
SNIT 292



SNIT 293



SNIT 294



SNIT 295

BYPLANBODEN
 DNR. 277/87
 1:10
 1987.10.29

BYPLANBODEN
 DNR. 277/87
 1:10
 1987.10.29

BYPLANBODEN
 DNR. 277/87
 1:10
 1987.10.29

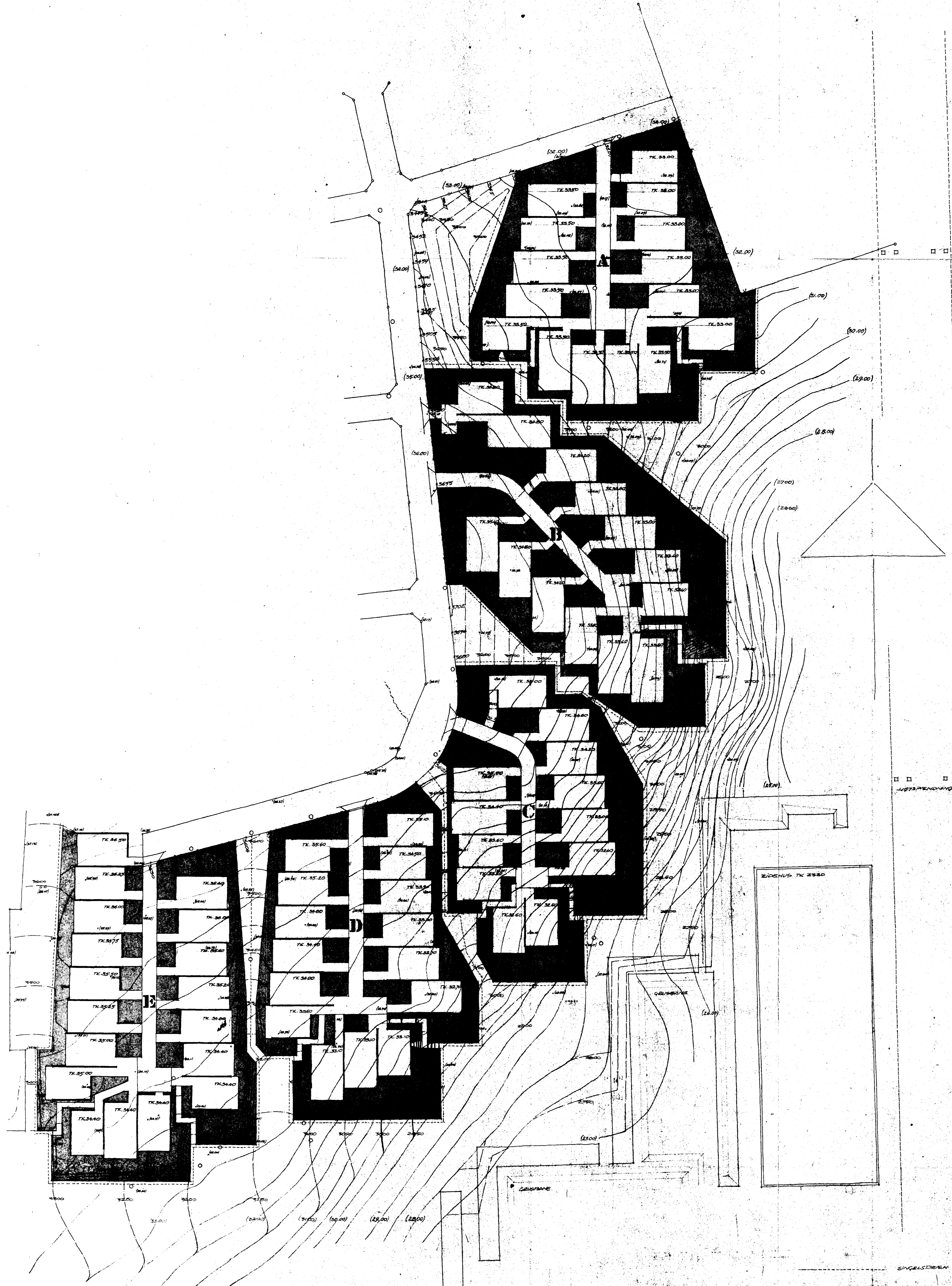


BYPLANSBAGEN
 LINDEN 2/11/77
 HENRIK GADSDAL 572

SOLL. KOMM. I LÆN. FORV.
 Indg. 29. DEC. 1969

Fremlagt i byplanudvalget d. 10/2-70 punkt 5

EYWIN LANGKILDE HAVSARKITEKT M. D. H. SGT. FJERSBØ STRØME 30 · 1498 RØDENHAVN K. · BY 1280-8290			
HOLTE SØKSGÅRD		SITUATIONSPLAN	
DATE 17.12.69	SCALE 1:1000	SHEET 1	TOTAL 1
BOLIGFONDENS BØLIGFOND		TECHN. E.M. 11/1000 R06 09	
MÅTE 3A NR. HOLTE BY.			

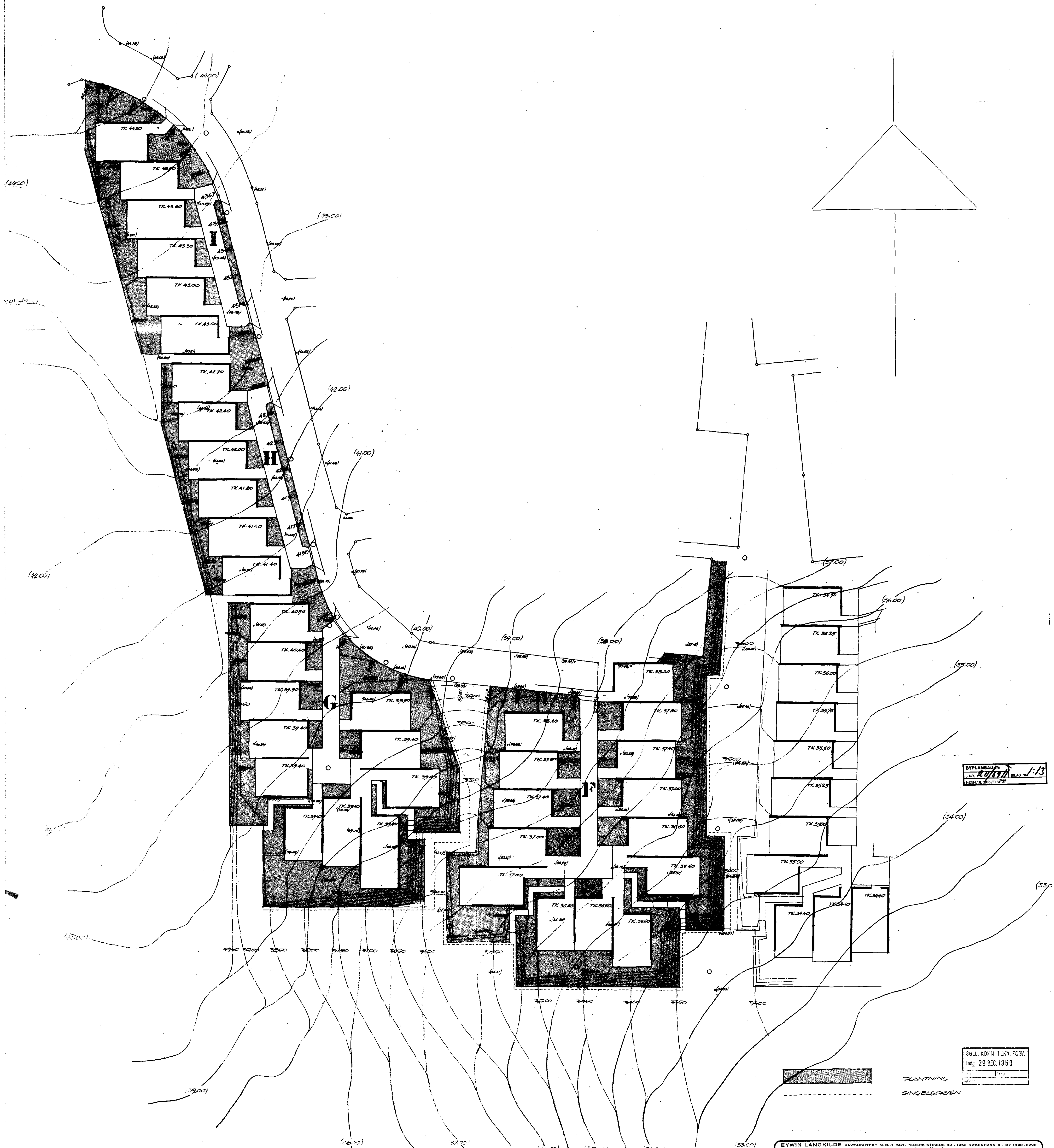


BY: [Signature] DATE: 2/17/69 1-12

SHEET NO. 12 OF 10
 DATE: 29 DEC 1969

FRANKING

NO. 10	NO. 11	NO. 12	NO. 13	NO. 14	NO. 15	NO. 16	NO. 17	NO. 18	NO. 19	NO. 20
--------	--------	--------	--------	--------	--------	--------	--------	--------	--------	--------

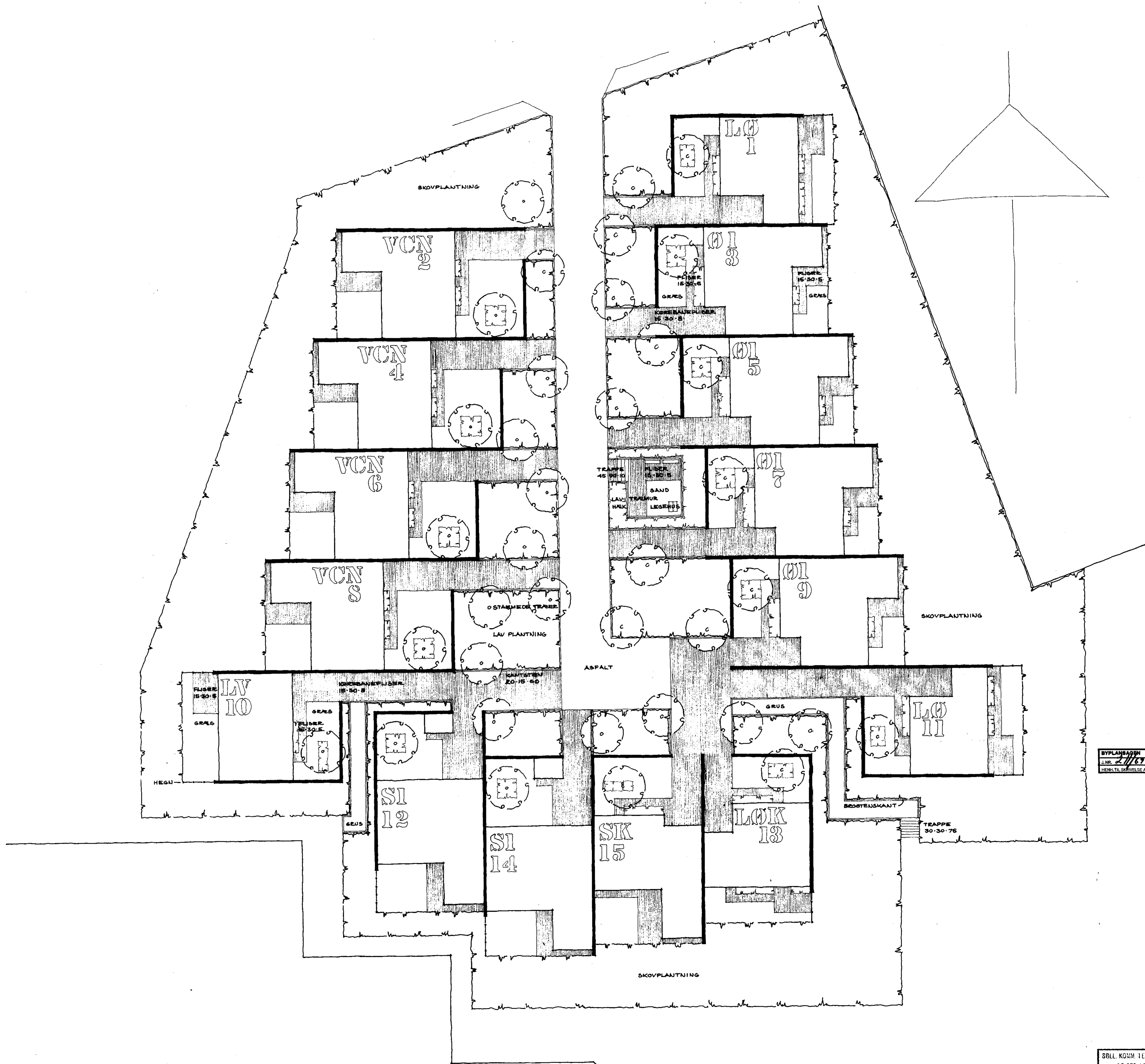


BYPLANSBÅN
 L.NR. 277/57
 BLÅG NR. 1:13
 HENH. TE. 20/12/57

SOLL KOAIV TEKN. FORV.
 Indg. 29 DEC. 1969

PLANTNING
 SINGELSTRØM

EYWIN LANGKILDE HAVÆRKTITEK M. D. H. SGT. PEDERS STRÅDE 30 · 1453 KØBENHAVN K. · BY 1380 · 2280			
HOLTE AVLSØRØD		KOTE 04 TERREINPLAN-VET F-I	
TRÆLØBENS TILGIFOND	1972.69	MAJ	1/1500
KOTE 3A M.F. AF HOLTE BY	TEKNEK. D.	1/500	1206 71

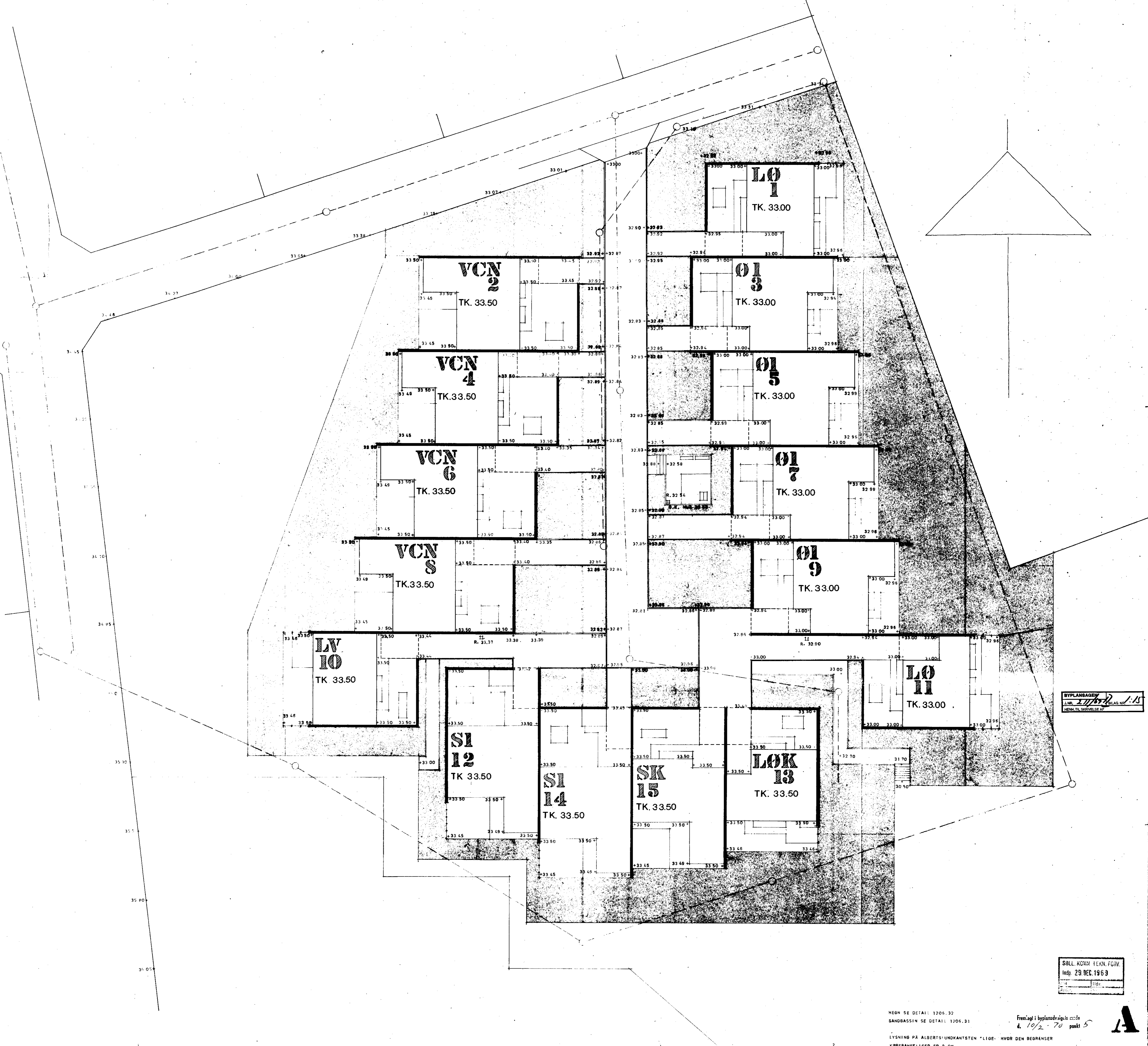


BYPLANSKED
 1. NR. 2/1967 BILAG NR. 1/19
 HENTET I SKIVELEDE 27

SDLL. KOMM. I ERN. FORV.
 Indt. 29. DEC. 1969

EYWIN LANGKILDE HAVARKEITEXT M. O. H. SGT. PEDERS STRÆDE 30 · 1453 KØBENHAVN K · BY 1380-2280			
HOLTE AVLØSÅRD		VEK A HAVSPLAN	
DRØJ.	19.12.69	MÅL.	1:100
TÆKNET.	L3	11200	1206 12
MATE. S. A. M. FL. AP HOLTE BY			



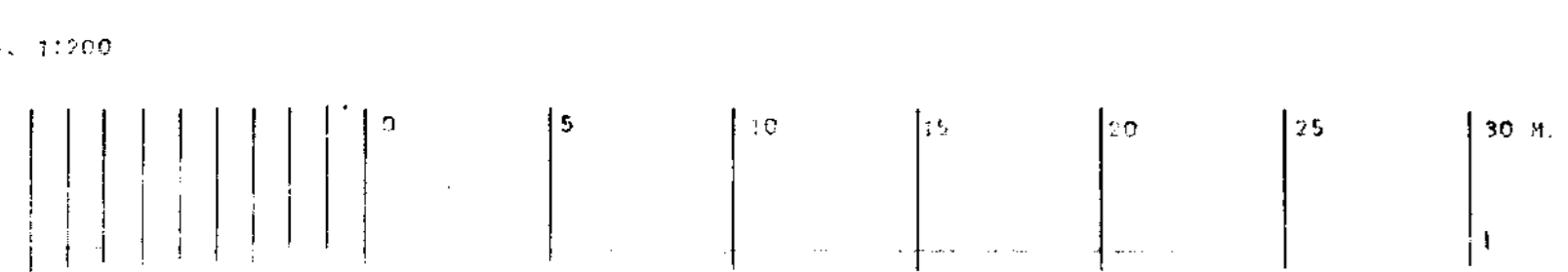


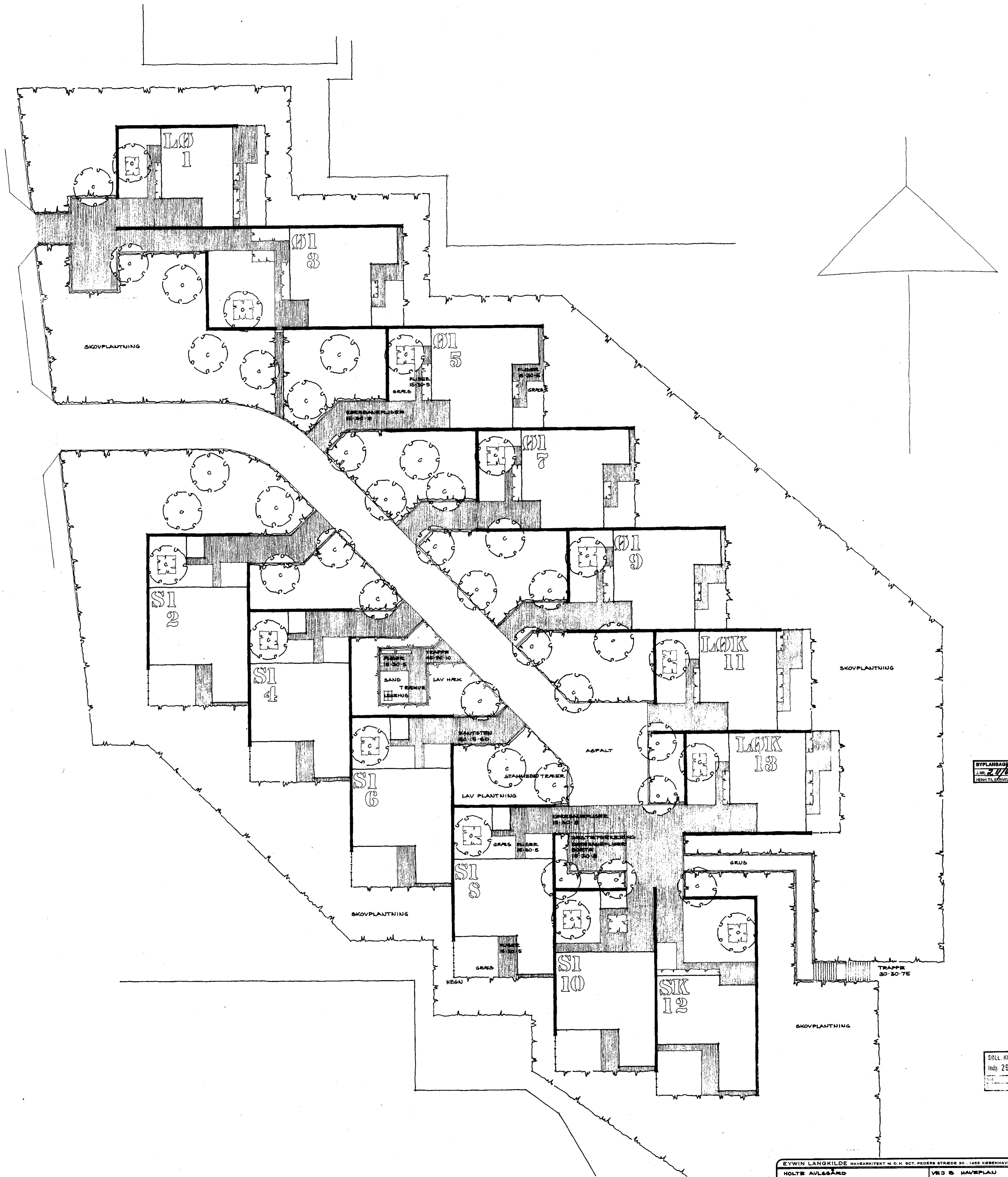
BYPLANSAGEN
 L.NR. 217/63
 HENH. TIL SKRIVELSE AF

SØLL. KONM. TEKN. FORV.
 Indg. 29. DEC. 1963

SEEN SE DETAIL 1206.32
 SÅNBASSIN SE DETAIL 1206.31
 Fremlagt i byplanudvalgets møde
 d. 10/2 - 70 punkt 5
 LYSNING PÅ ALBERTS'UNDKANTEN "LIGE" HVOR DEN BEGRÆNSER
 KØREBANEFELSER 2 GH.

EYWIN LANGKILDE HAVEMARKTET M. D. H. OCT. PEDERS STRÆDE 50 1450 KØBENHAVN N. BY 1850-2200			
HOLTE AVLSGÅRD	VEJ A	KOTE- OG TERRÆNPLAN	
BIKUBENS BOLIGFOND	19.12.69	1:200	1206 13
MATR. 3A M.F.L. AF HOLTE BY	D.G.		



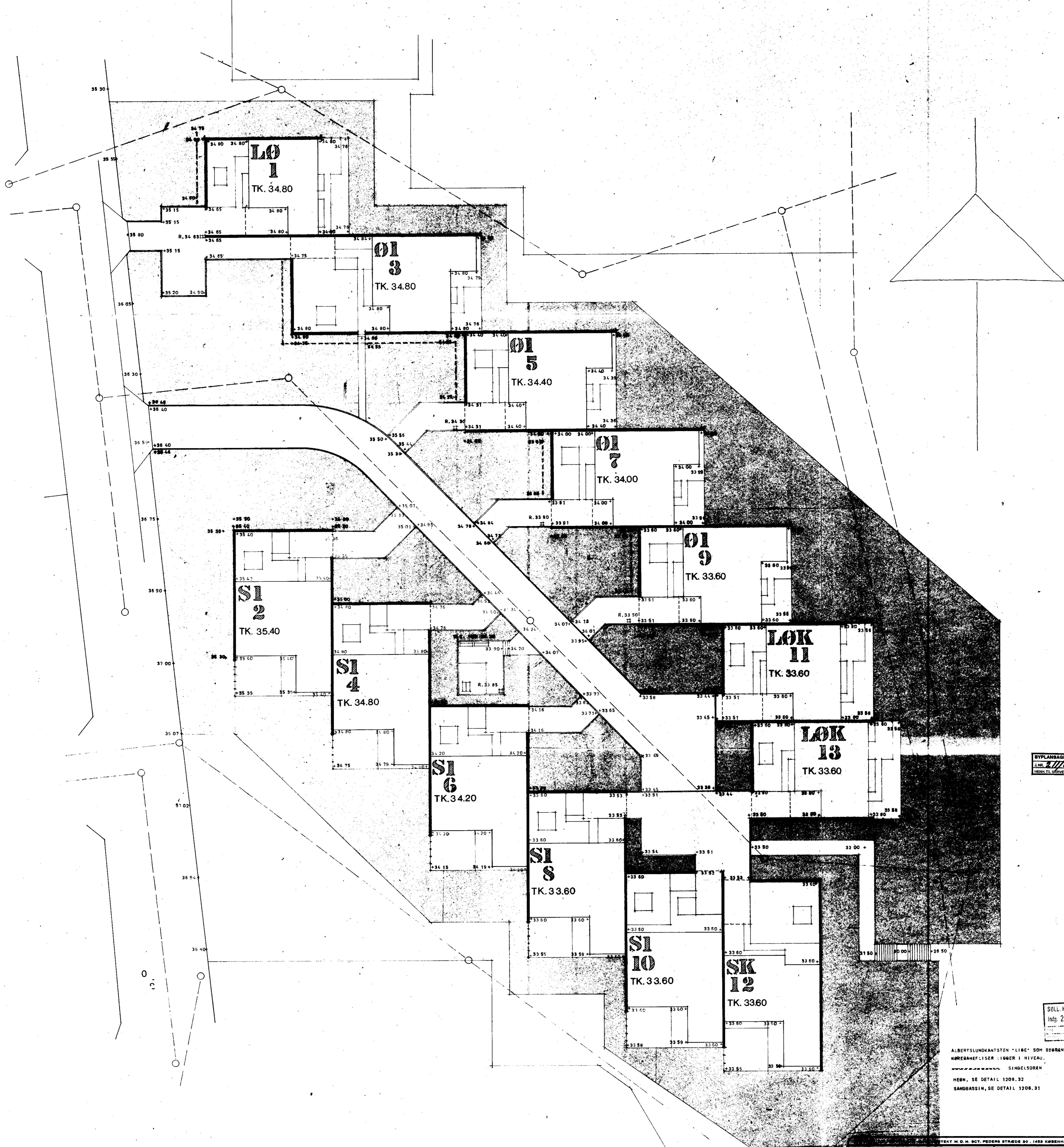


BYPLANSAGN
 J. NR. 21/69 BILAG 1/16
 HENH. TIL SØRVÆLSE 77

SOLL. KOMM. TERN FORV.
 Indg. 29. DEC. 1969

B

EYWIN LANGKILDE HAVEMARKTET N.D.H. SGT. PEDERS STRÆDE 30 1453 KØBENHAVN N. BY 1300-2200			
HOLTE AVLEGÅRD	VRS 6 HAVREPLAJ		
INKUBENS BOLIGPOND	DATO: 19.12.69	SKAL:	TEGN:
MATR. 3 A M. PL. AF HOLTE BY	TRØK: LJ	1:200	1206 14

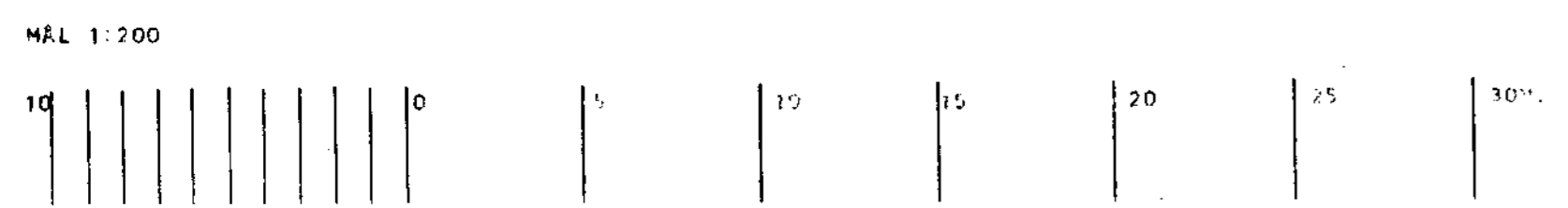


BYPLANSBAG
 L.M. **ARREST** BLAG 1:10
 HENKIL GØVELDSE


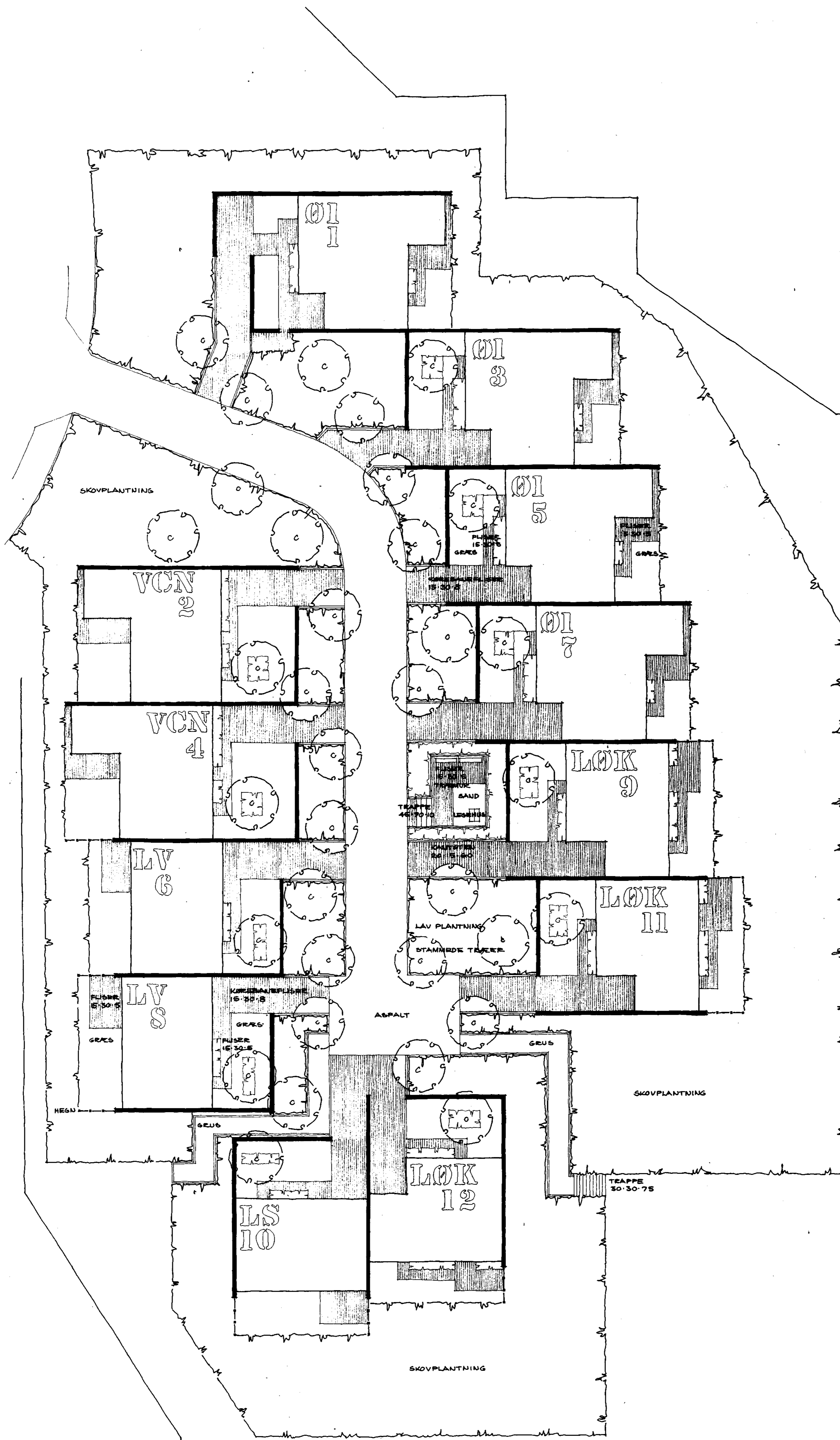
SBL. KOMM. TILK. FGIV.
 Indg. 29. DEC. 1969.

ALBERTSLUNDKANTEN "LIGE" SOM BEGRÆNSER
 KØREBANEFISER LIGER I NIVEAU.
 SINGELSORÅN
 HØN, SE DETAIL 1208.32
 SANDBASSIN, SE DETAIL 1208.31

B



HOLTE AVLSBÅRD		153 B	KOTE- OG TERRÆNPLAN	TEGN.
BISKUBENS BO-16FOND		19.12.69	1:200	1208
MATR. 3A M.F.L. AF HOLTE BY		TRÆNTE D.C.	1:200	1208

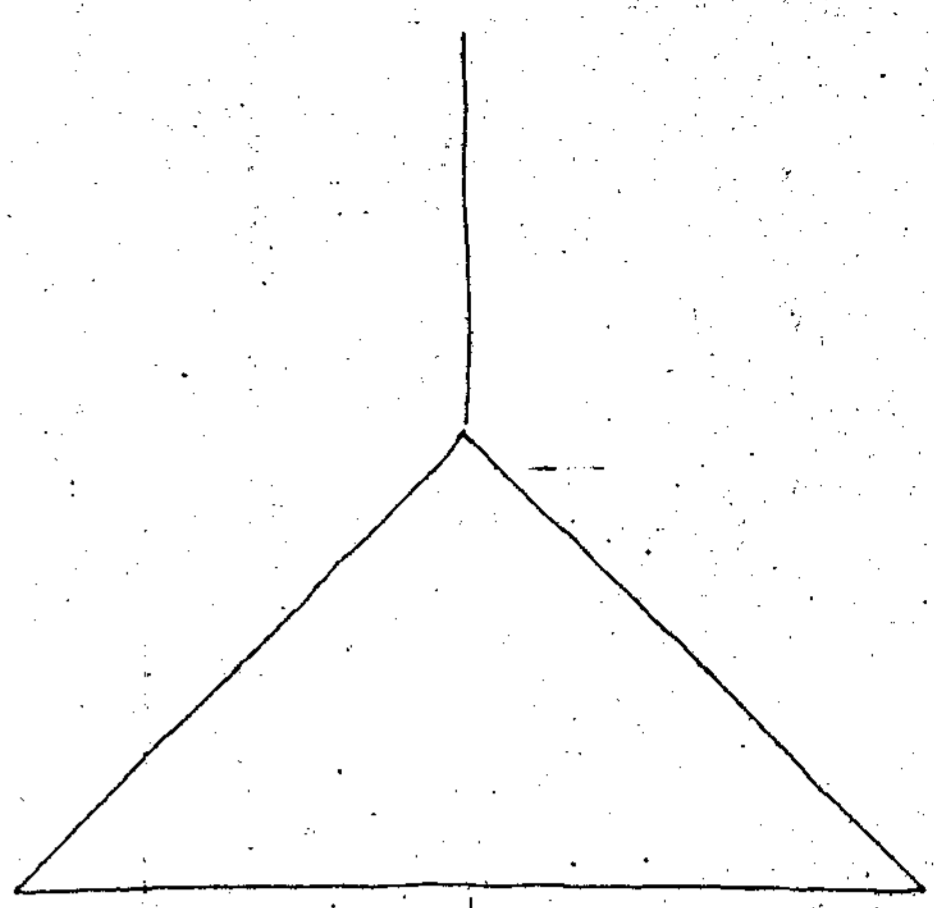
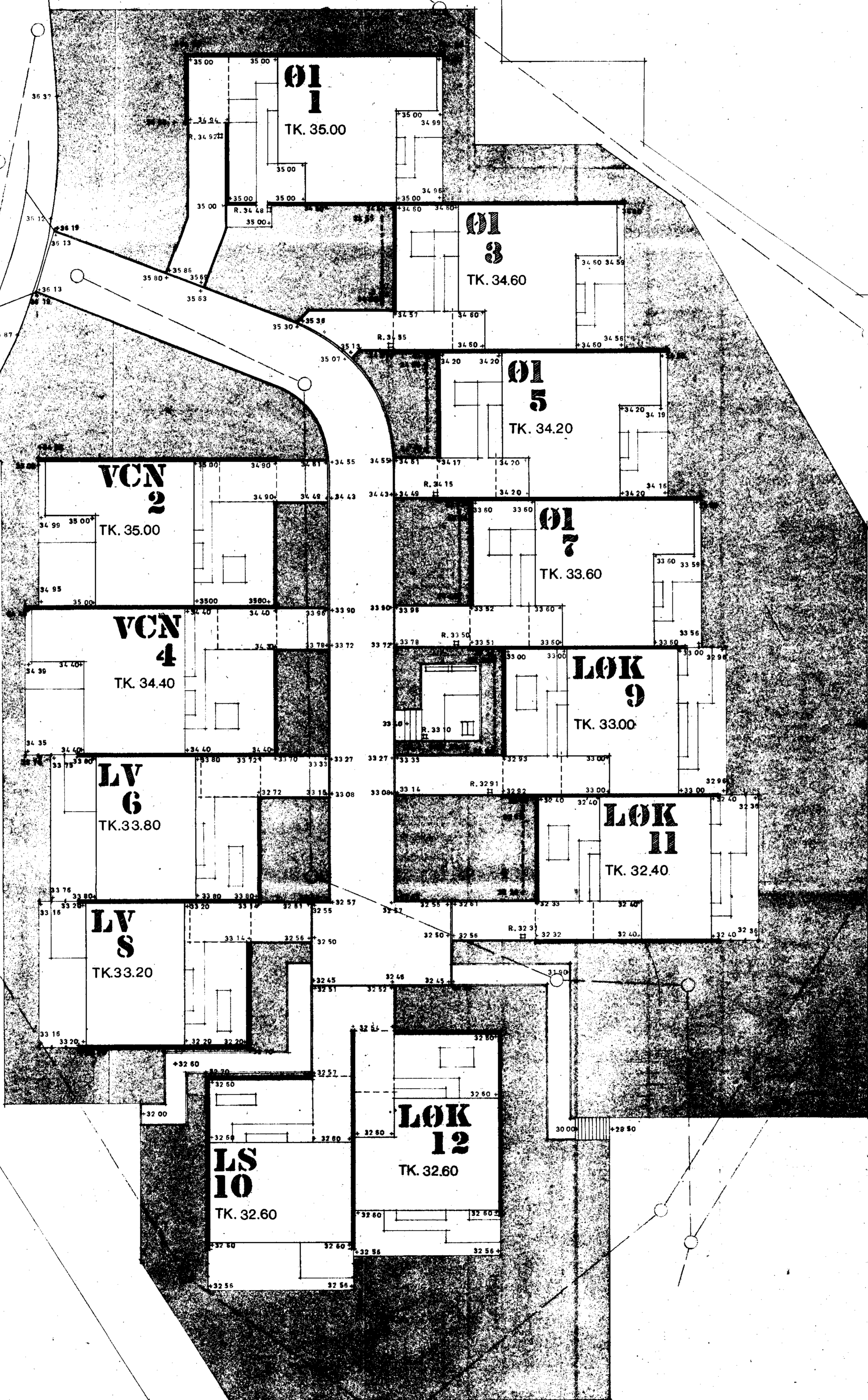


BYPLANSAGER
 L.NR. 37762
 BYLAG NR. 1/18
 HENH. TIL SKIVELSE AF

SKILL. KOMM. I LKN. FORV.
 Indp. 29. DEC. 1969

C

EYWIN LANGKILDE HAVEARKITEKT M. D. H. BCT. PEDERS STRADE 30. 1482 HØRSHAVN K. BY 1290-2290			
HOLTE AVLSÅRD	VEJ C	HÅVREPLÅN	
BRUGENS BØLGEPOND	DATO: 19.12.69	MÅL:	SKAL:
MATE. 3 A. M.P.L. AF HOLTE BY	TEGNET: L3	1:200	1206 16



BYPLANSAGN
 J. NR. 211677
 DEN 29. DEC. 1969
 HENH. TIL SKRIVELSE AF

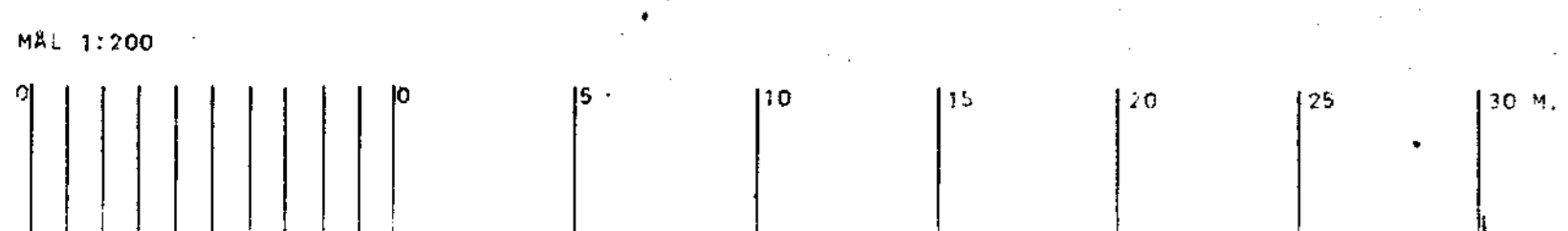
SØLL. KOMM. TEKN. FORV.
 Indp. 29. DEC. 1969

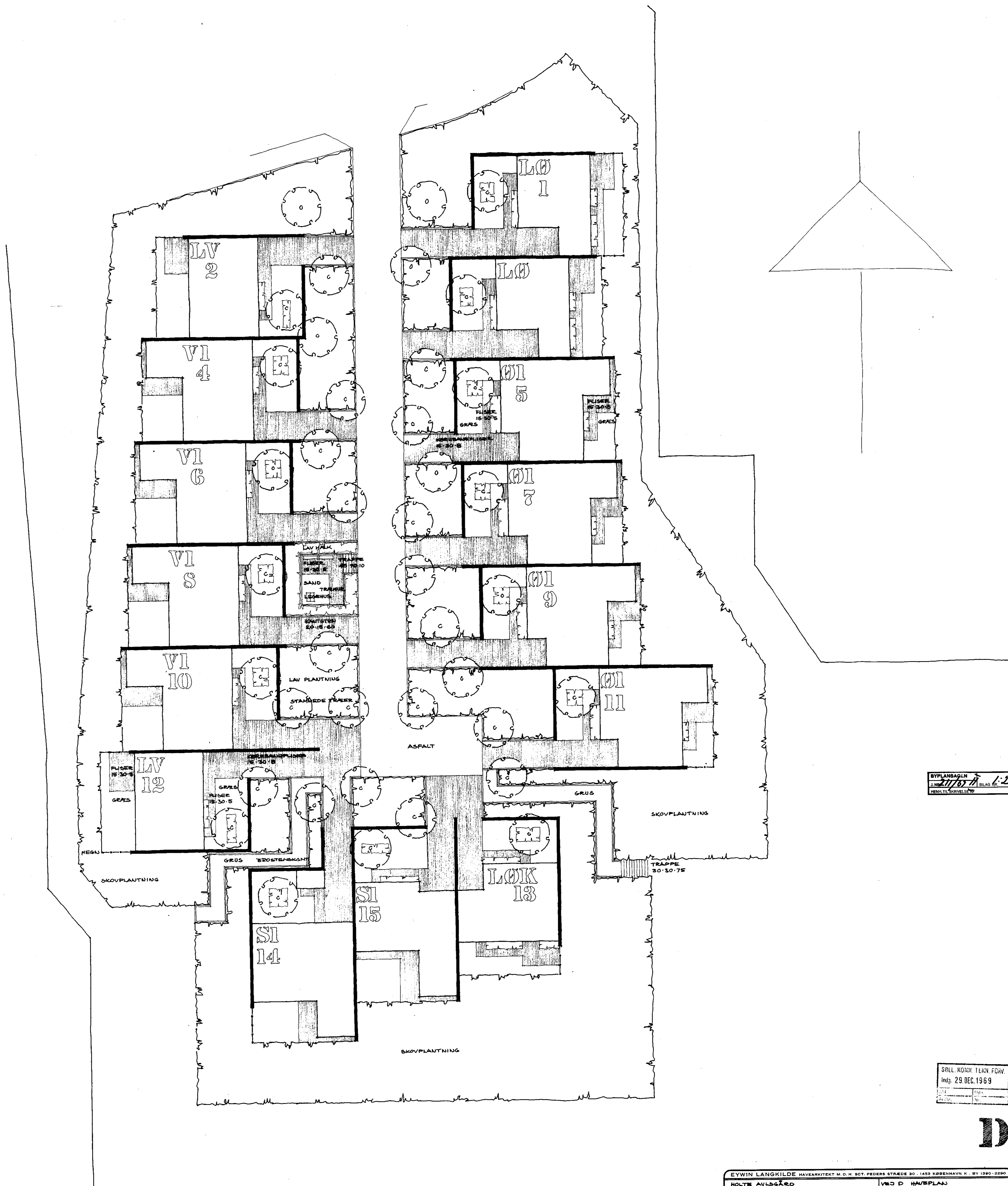
HEGN, SE DETAIL 1206.32
 SÅNDASSIN, SE DETAIL 1206.31

SINDLSORAN
 ALBERTSLUNDKANTSTEN "LØGE" SOM BEGRÆNSER
 KØREBANEF LISER, LIGGER I NIVEAU.

C

BYWIN LANGKILDE HANDELSREKT M.B.A. BDT. PÅSØNS EYDEDE OG I 1969 OBTAGT M. BY 1969-2000		VEI C		KOTE OG TERNANPLAN	
HOLTE AVLSBÅRD		19.12.69		1:200	
SIKUBENS BOLIGFOND		D. 8.		1206 17	
MATR. 3A M.F.L. AF HOLTE BY					



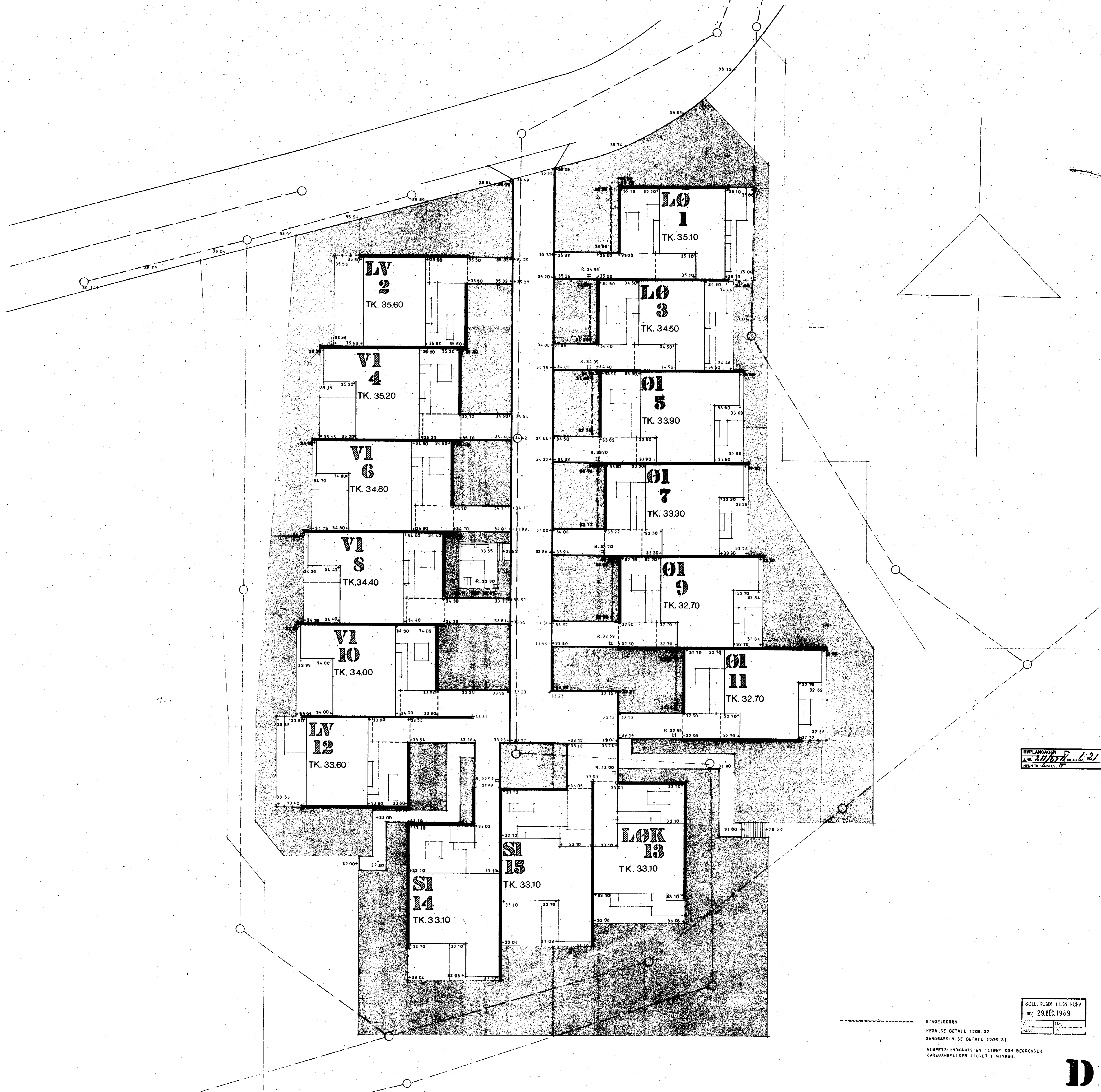


BYPLANSAGN
 L. NR. 21767
 BLAG 1:20
 HENH. TIL SKRIVELSE 78

SOLL. KOMM. 11. NOV. FØRV.
 Indg. 29. DEC. 1969

D

EYWIN LANGKILDE HAVARKITÆKT M. D. H. SGT. PEDERS STRÆDE 30 · 1453 KØBENHAVN K. · BY 1290-2290		YES D HAVPLAN	
HOLTE AULSGÅRD	DATE 19.12.69	MÅL.	SAG.
BIKUBENS BOLLGPOND	TEKNET L3	1:200	1206 16
MÅT. 3 A M.F.L. AF HOLTE BY			



BYPLANSAGN
 L.NR. 27767/68 (BLAG 6)
 HENH. TIL BEVÆLSELSE 27

SØLL KOMM. TEKN. FORV.
 Indg. 29. DEC. 1969

SINGELSORÅN
 HEBN, SE DETAIL 1206.32
 SANDBASSIN, SE DETAIL 1206.31
 ALBERTSLUNDKANTSTEN "LIGE" SOM BEGRÆNSER
 KØREBANEFISER. LIGER I NIVEAU.

D

EYWIN LANGKILDE HAVEMARKTET M. O. M. BCT. PEDERS STRÆDE 30. 1458 KØBENHAVN K. BY 1880-2280		VEJ D KOTE- OG TERRENPLAN	
HOLTE A.VLSGÅRD	VEJ D	KOTE- OG TERRENPLAN	TEKN.
BIXBENS BOLLIG-ØNG	VEJ D	15. 12. 69	1:200
MATR. 5A M. C. 1. AF HOLTE 9A	TRÆNET	1:200	1206 19

